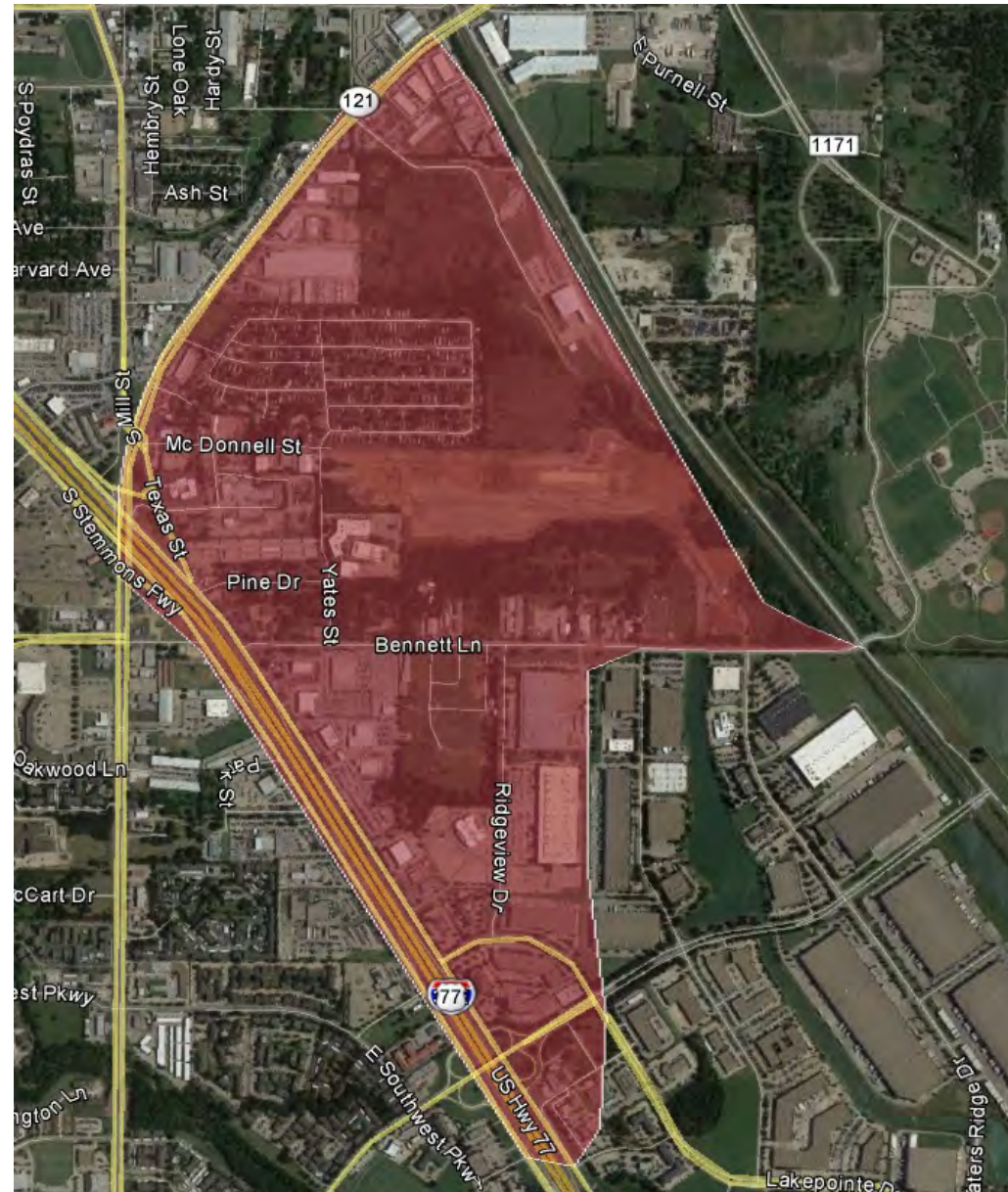


101 – Central ES – Area One

Hazardous areas highlighted on image.
Students would either have to cross or travel
along I-35, TX-121 Business or Mill St.

This area is unchanged
from 2021-2022



101 Central ES – Area Two

Hazardous areas highlighted on image.
Students would have to cross I-35.

This area is unchanged
from 2021-2022



106 – Degan ES – Area One

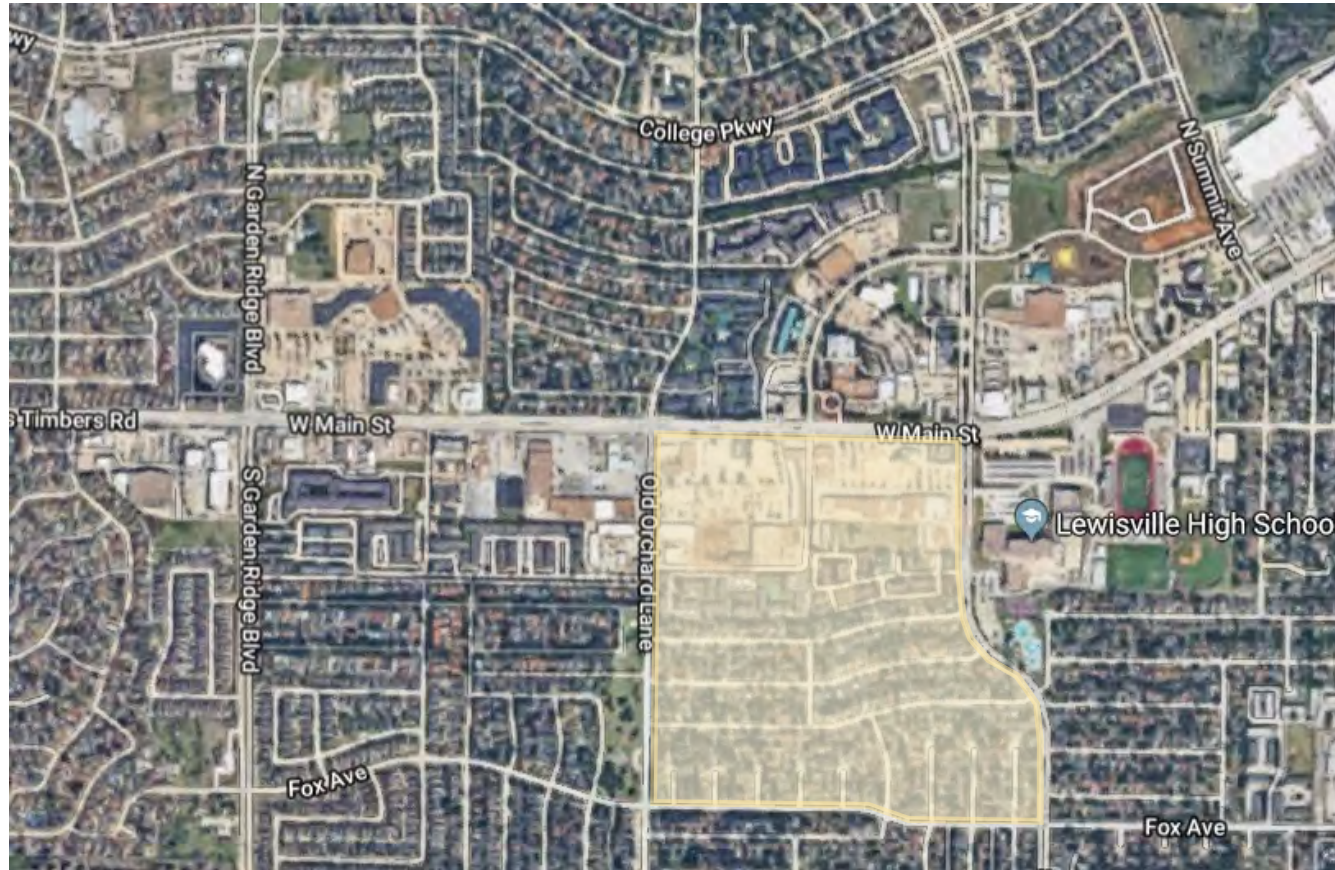
Hazardous areas highlighted on image.
Students would either have to cross or travel
along Valley Ridge Blvd, Summit Ave,
College Pkwy or Valley Pkwy.



This area is unchanged
from 2021-2022

106 – Degan ES – Area Two

This former Hedrick Elementary zone was added to the Degan zone in 2019-2020. Students would have to cross FM 1171/Main St.



This area is unchanged
from 2021-2022

107 – Camey ES – Area One

Hazardous areas highlighted on image.
Students would either have to cross or travel
portions of Highway 121 or walk along Paige
Rd or Memorial Dr.

Shaded area is unchanged from
2021-2022; removed a portion now
zoned to Morningside ES Area Two.



107 – Camey ES – Area Two

Hazardous areas highlighted on image.
Students would have to cross Main St (FM 423).



This area is unchanged
from 2021-2022

109 – Peters Colony ES – Area One

Hazardous area highlighted on the image below. Students would have to cross Paige Rd or travel along North Colony Blvd.



This area is unchanged
from 2021-2022

109 – Peters Colony ES – Area Two

Hazardous area highlighted on the image below. Students would have to cross or travel along North Colony Blvd.

This area is unchanged from 2021-2022



110 – Highland Village ES

Hazardous areas highlighted on image. Students would either have to cross or travel along Justin Rd (FM 407).

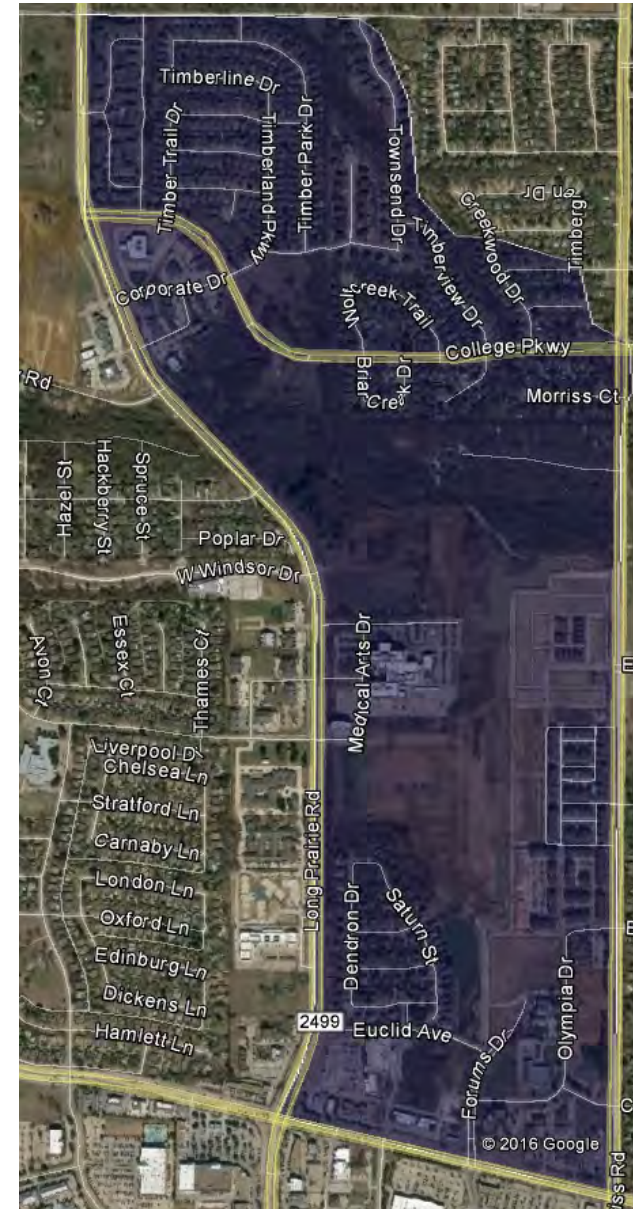


This area is unchanged
from 2021-2022

112 – Flower Mound ES – Area One

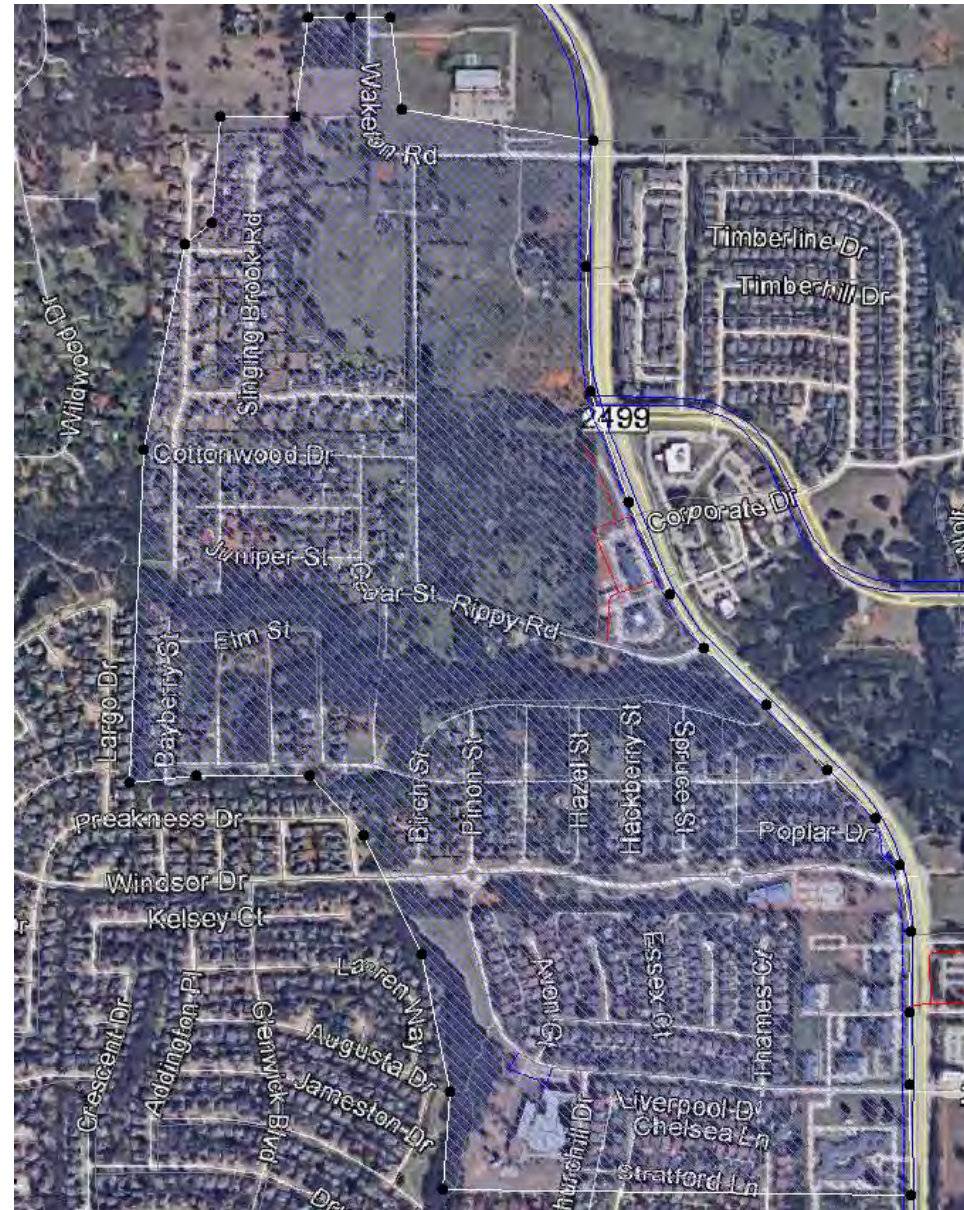
Hazardous areas highlighted on image. Students would either have to cross or travel along College Pkwy or Long Prairie Rd (FM 2499).

This area is unchanged
from 2021-2022



112 – Flower Mound ES – Area Two

Hazardous area highlighted on image. Students would either have to travel along Long Prairie Rd (FM 2499) or along streets where there are no sidewalks in the neighborhood.



This area is unchanged
from 2021-2022

113 – Indian Creek ES

Hazardous areas highlighted on image. Students would either have to travel along or cross Hebron Parkway and Josey Lane, as well as cross a set of railroad tracks.



This area is unchanged
from 2021-2022

114 – McAuliffe ES

Hazardous areas highlighted on image.
Students would either have to cross or travel
along Highland Village Rd. There are several
neighborhoods in this area that may not have
sidewalks.



This area is unchanged
from 2021-2022

115 – BB Owen ES

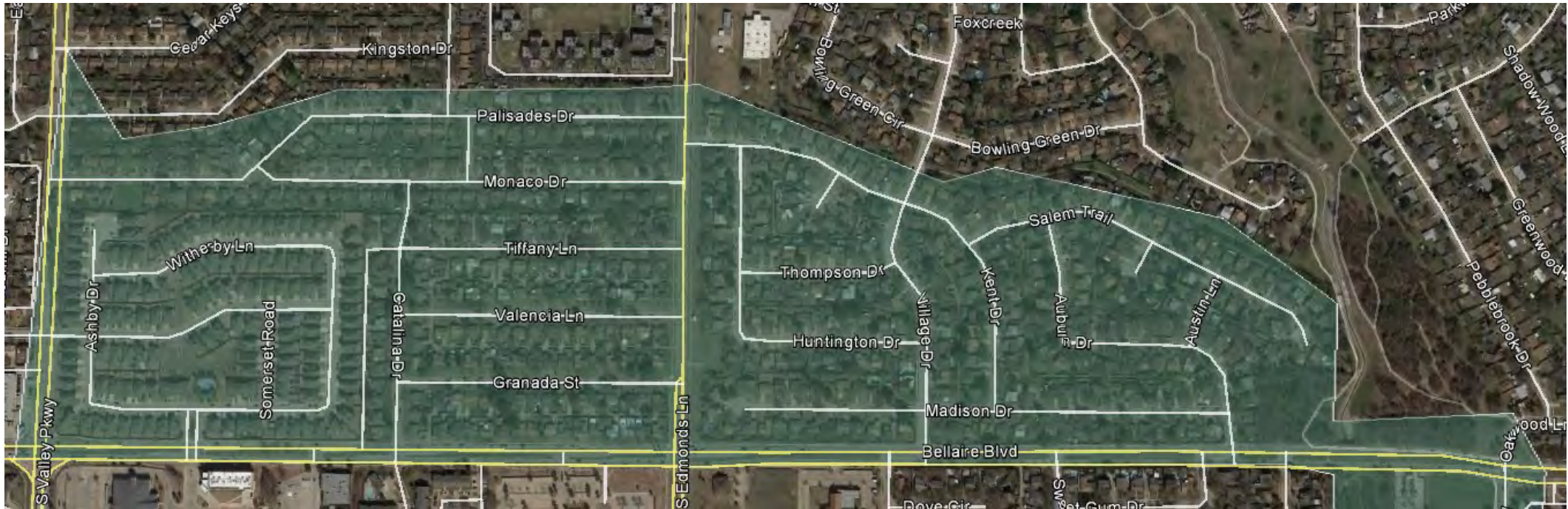
Hazardous areas highlighted on image. Students would have to cross North Colony Blvd.



This area is unchanged
from 2021-2022

116 – Creekside ES – Area One

Hazardous areas highlighted on image. Students would either have to cross or travel along Bellaire Blvd or Edmonds Ln.



This area is unchanged
from 2021-2022

116 – Creekside ES – Area Two

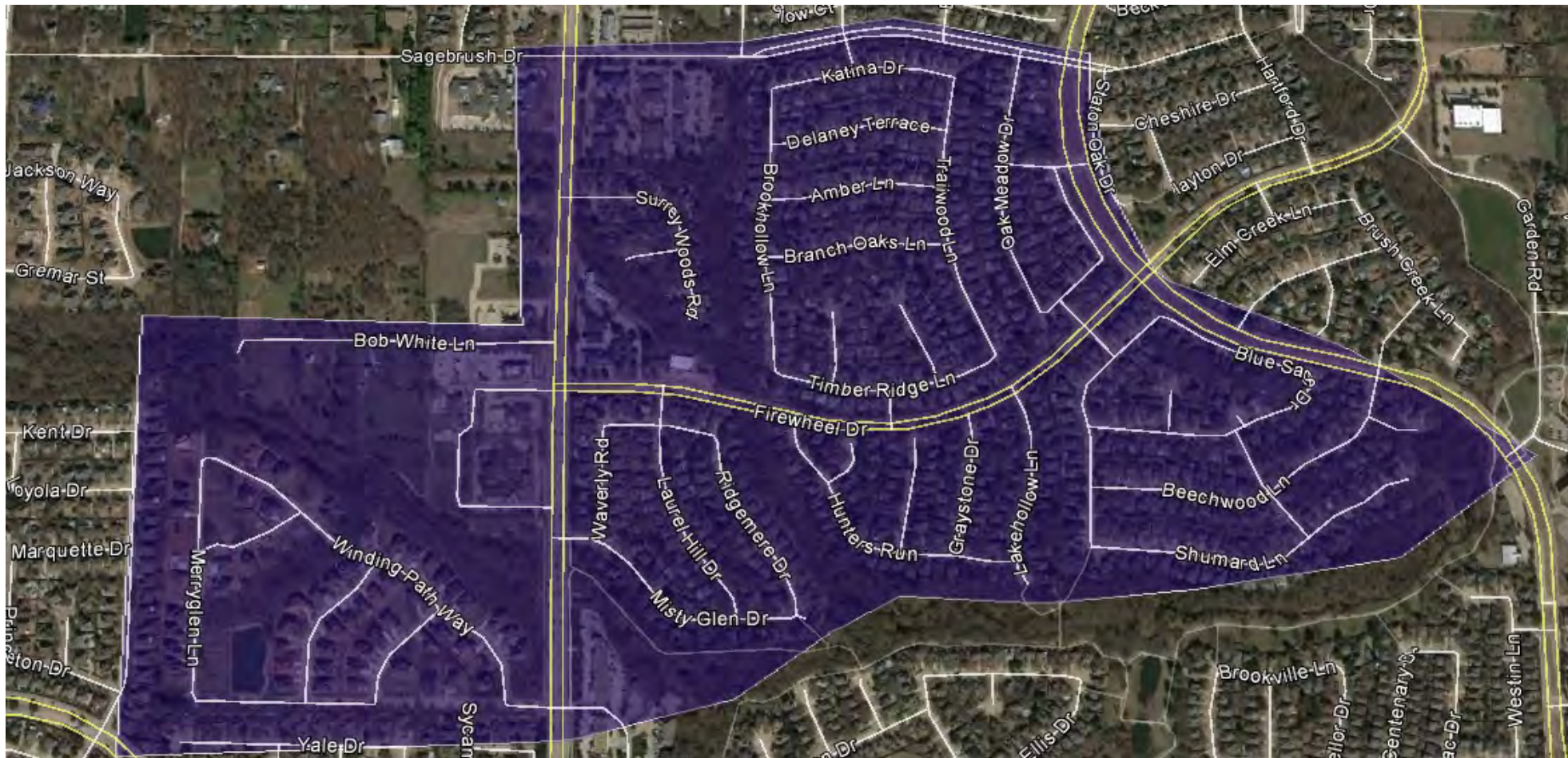
Hazardous areas highlighted on image.
Students would either have to cross or travel
along Bellaire Blvd or Edmonds Ln.



This area is unchanged
from 2021-2022

117 – Donald ES

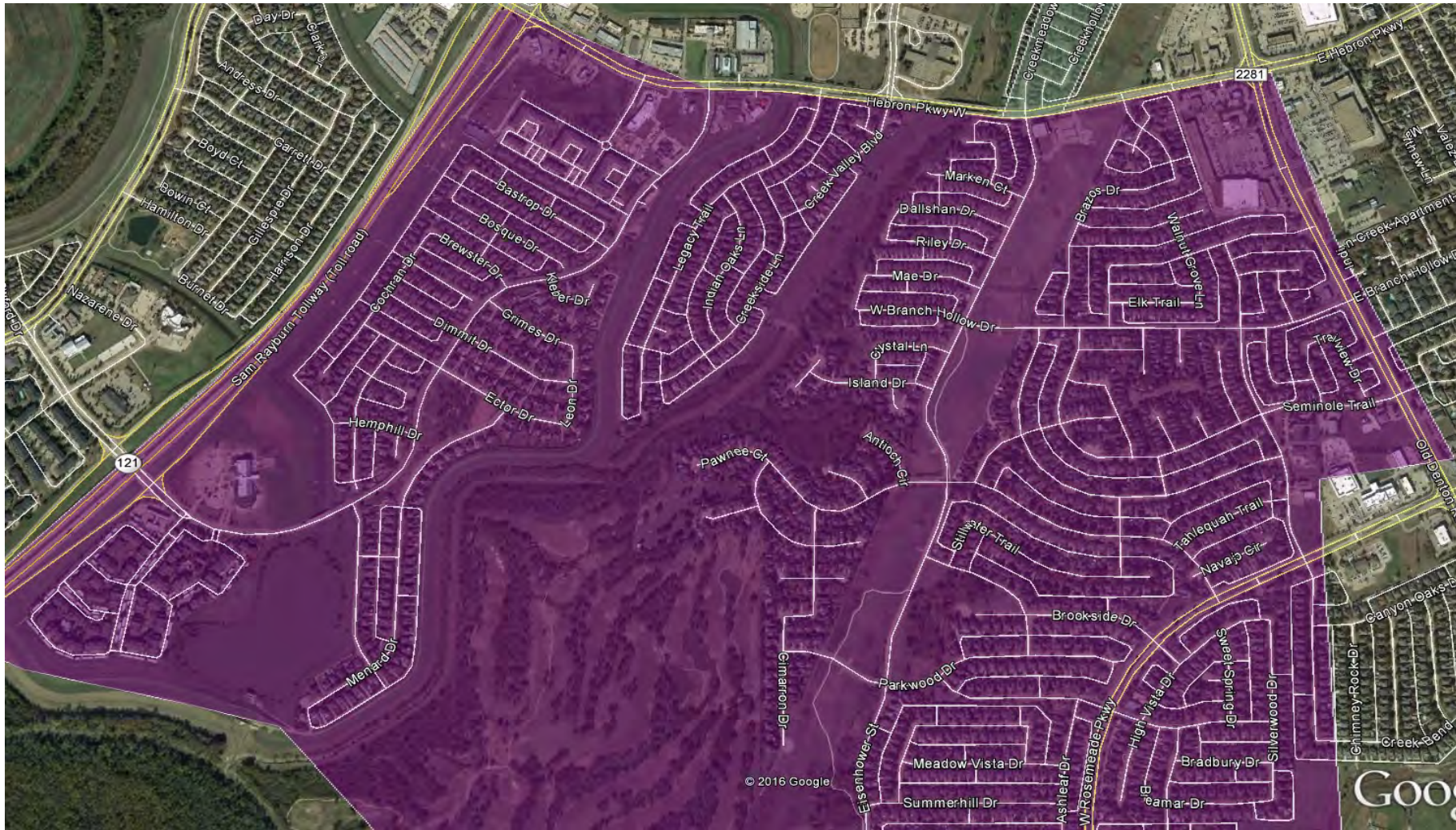
Hazardous areas highlighted on image. Students would either have to cross or travel along Long Prairie Rd (FM 2499), Firewheel Dr or Forest Vista Dr.



This area is unchanged
from 2021-2022

118 – Hebron Valley ES

Hazardous areas highlighted on image. Students would have to cross Hebron Pkwy.

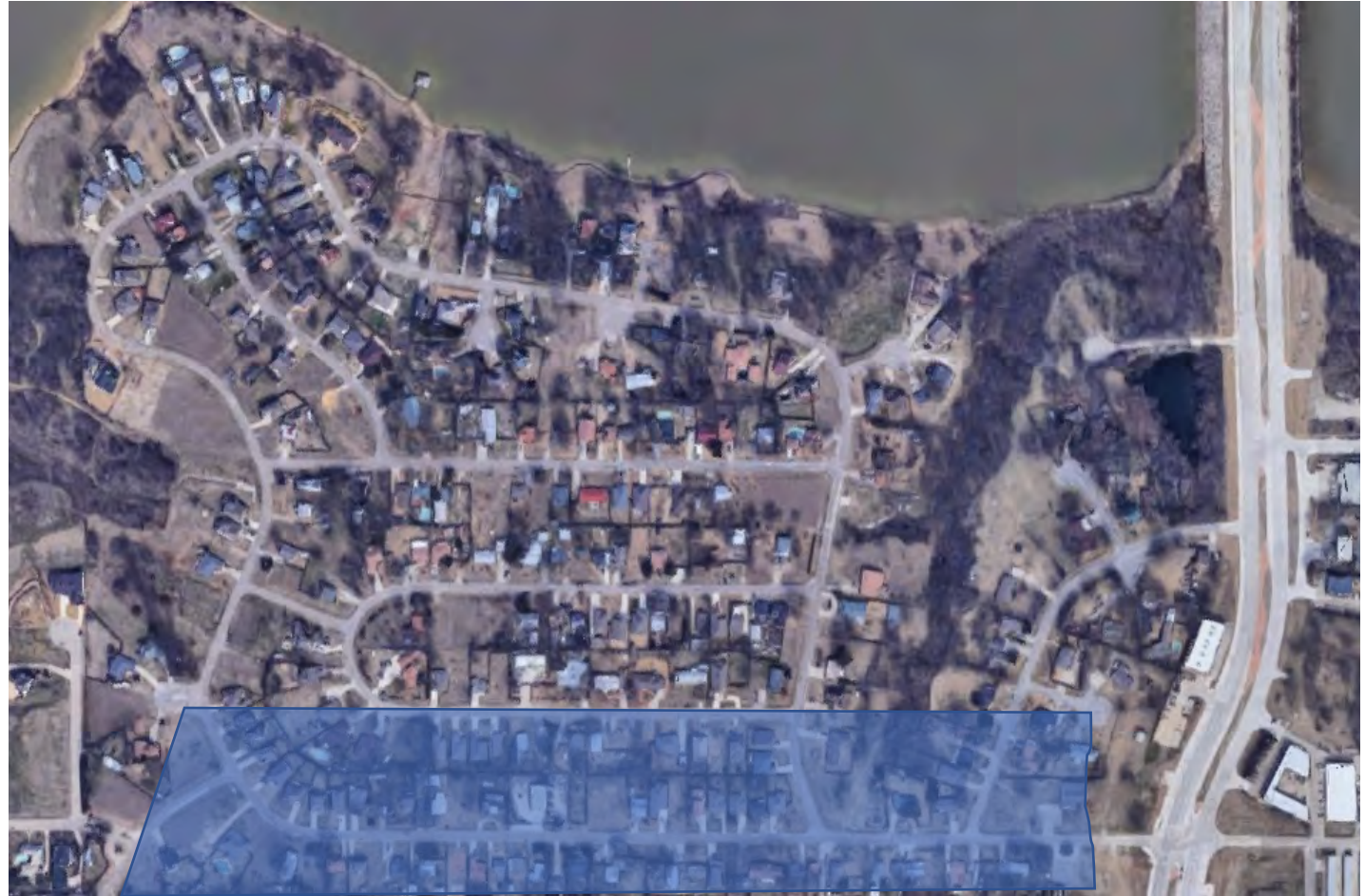


This area is unchanged
from 2021-2022

119 – Ethridge ES


Hazardous areas highlighted on image.
Students would have to travel along Main
St (FM 423). Other streets in this area
meet 2-mile eligibility.

This area is unchanged from 2021-
2022



121 – Morningside ES – Area One

Hazardous areas highlighted on image.
Students would either have to cross or travel
along Morning Star Dr.



This area is unchanged
from 2021-2022

121 – Morningside ES – Area Two

Hazardous areas highlighted on image.
Students would either have to cross or travel
along Paige Rd, South Colony Blvd, or
Memorial Dr.

This area is unchanged from 2021-
2022



122 – Heritage ES – Area One

Hazardous areas highlighted on image.
Students would either have to cross or travel
along Village Pkwy (FM 2499) or Justin Rd
(FM 407).

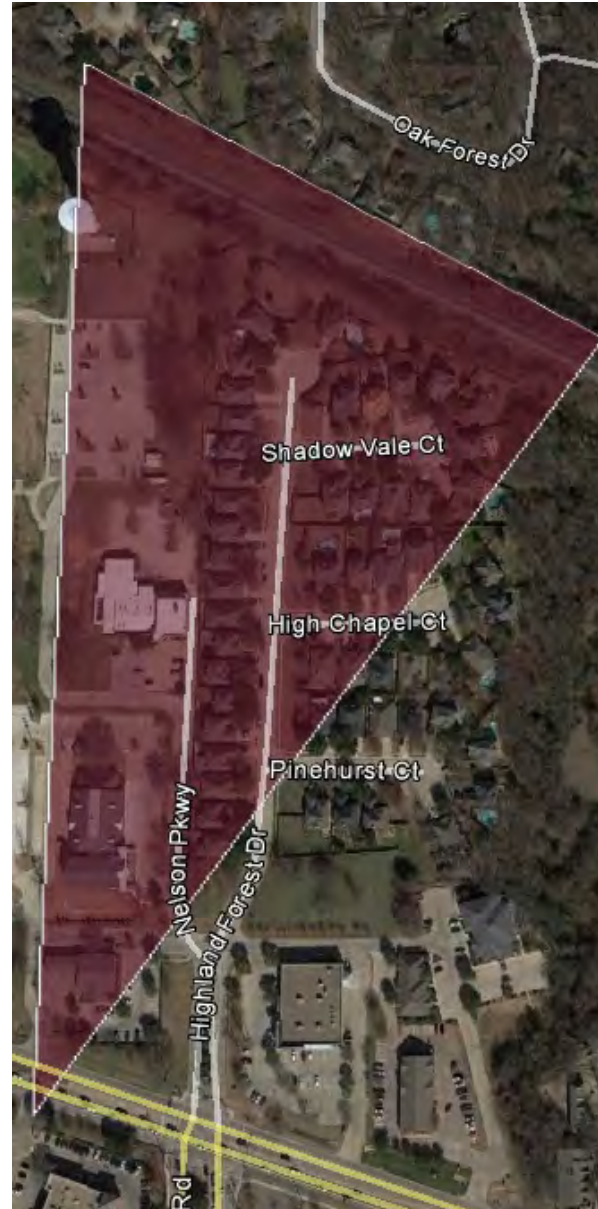


This area is unchanged
from 2021-2022

122 – Heritage ES – Area Two

Hazardous areas highlighted on image.
Students would either have to cross or travel
along Justin Rd (FM 407).

This area is unchanged
from 2021-2022



123 – Old Settlers ES – Area One

Hazardous areas highlighted on image. Students would either have to cross or travel along Old Settlers Rd and Flower Mound Rd.

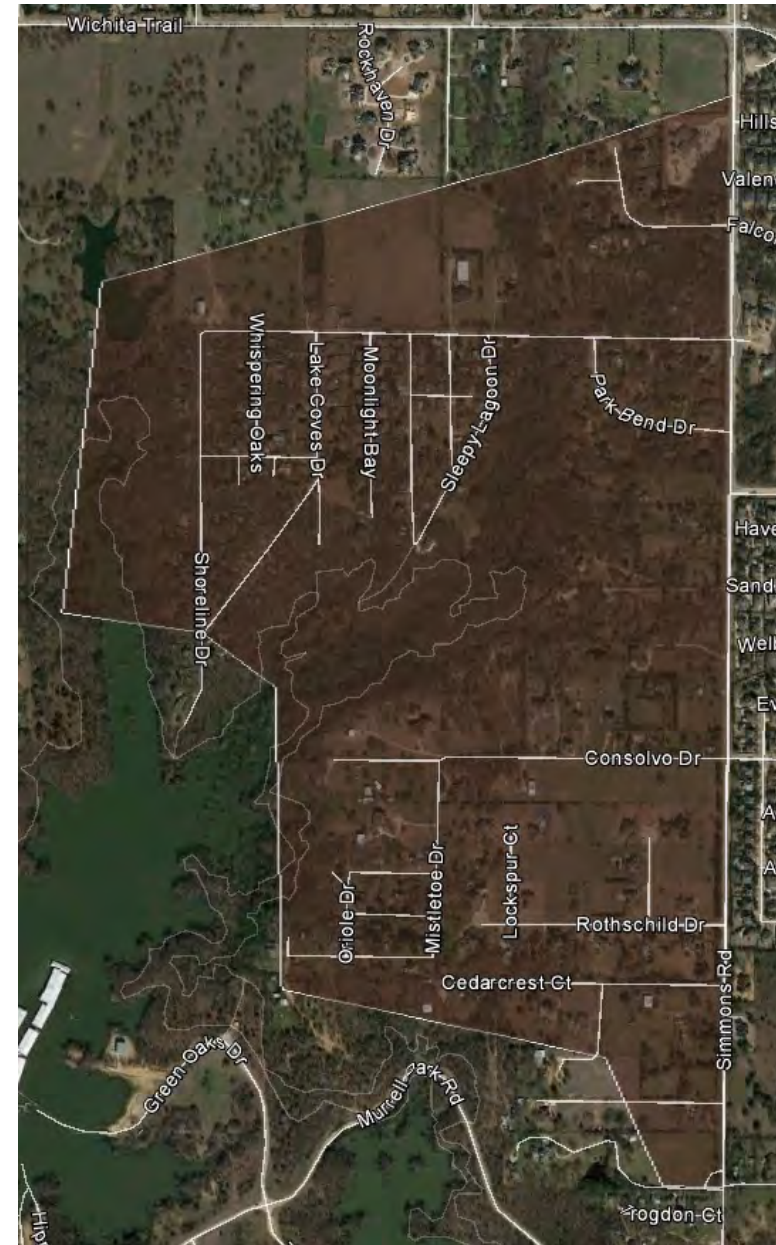


This area is unchanged
from 2021-2022

123 – Old Settlers ES – Area Two

Hazardous areas highlighted on image. Students would have to cross Simmons Rd. Also, in this area, there are no sidewalks to provide pedestrian travel.

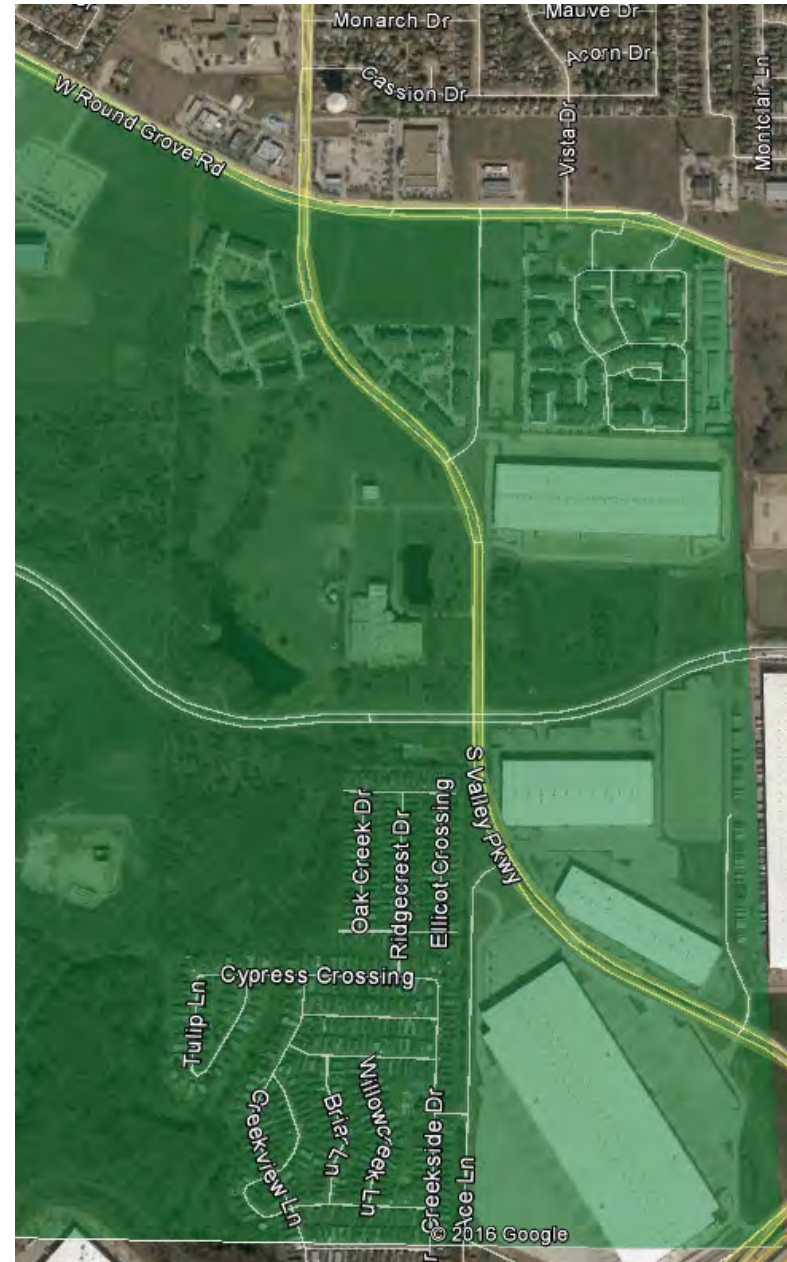
This area is unchanged
from 2021-2022



124 – Parkway ES

Hazardous areas highlighted on image.
Students would either have to cross or travel
Valley Pkwy and Round Grove Rd. Also
students living in the Creekside MHP would
have to walk along Ace Ln with no
sidewalks.

This area is unchanged
from 2021-2022



125 – Polser ES

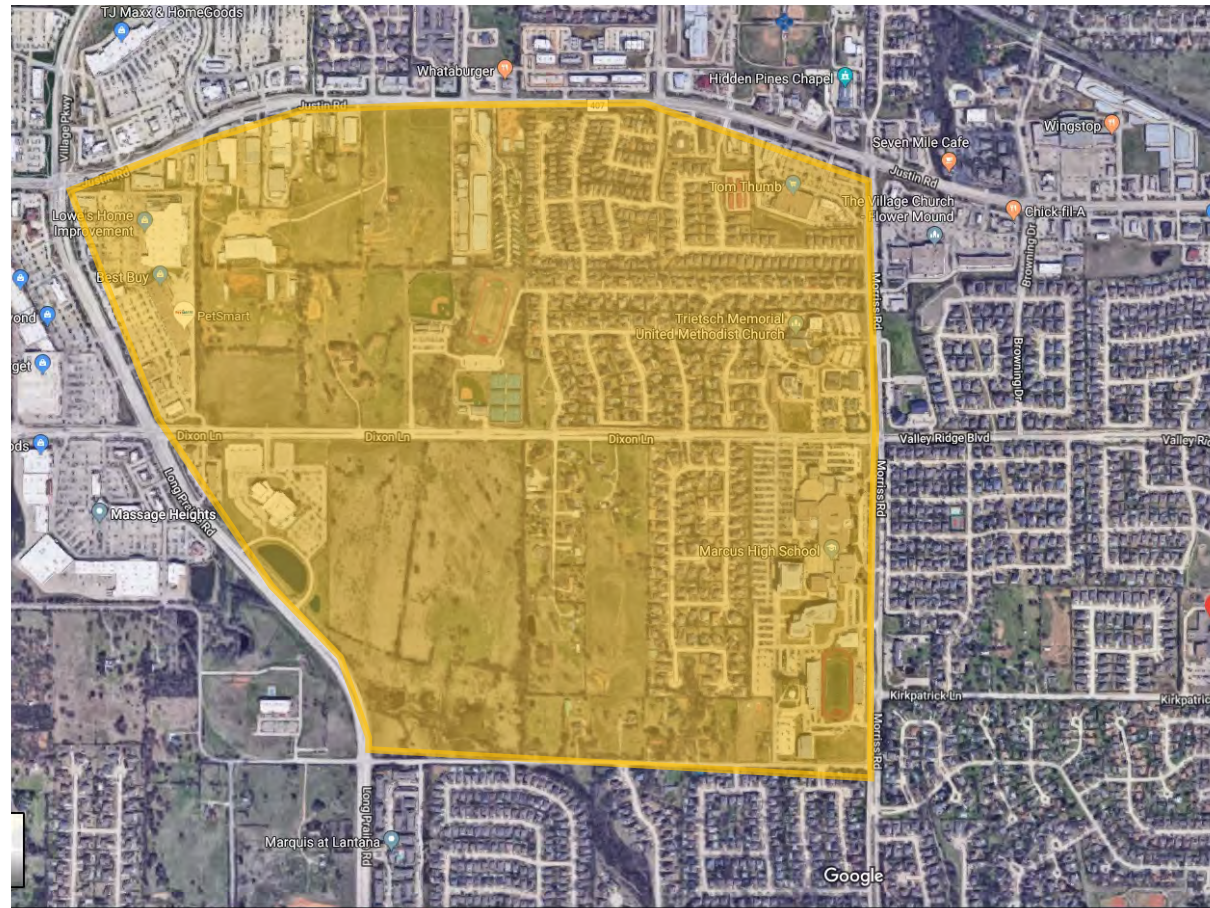
Hazardous areas highlighted on image.
Students would either have to cross or travel
Hebron Pkwy or Old Denton Dr.



This area is unchanged
from 2021-2022

126 – Prairie Trail ES

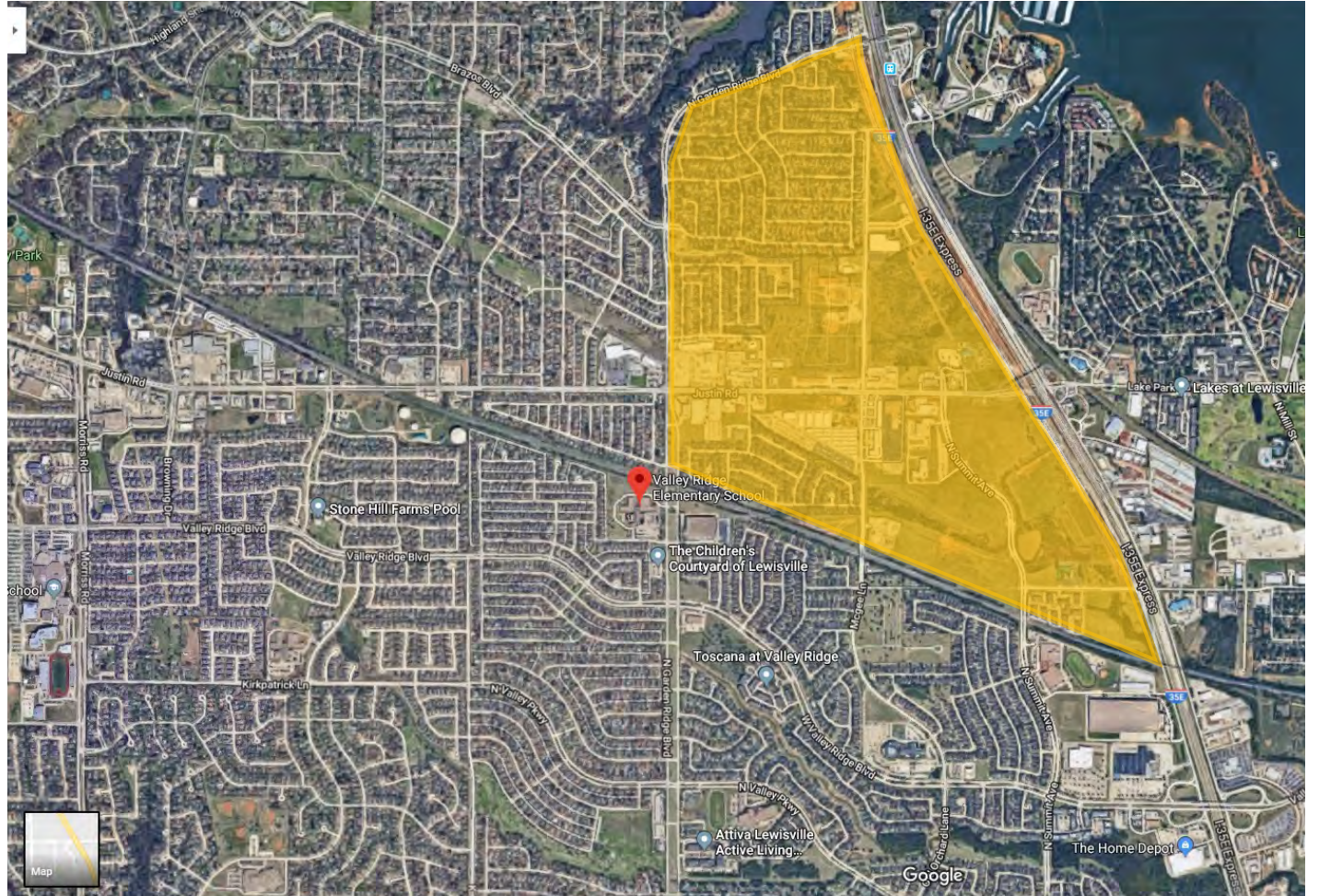
Hazardous areas highlighted on image below. Students would have to cross or travel along Morriss Rd and Dixon Ln.



This area is unchanged
from 2021-2022

127 – Valley Ridge ES

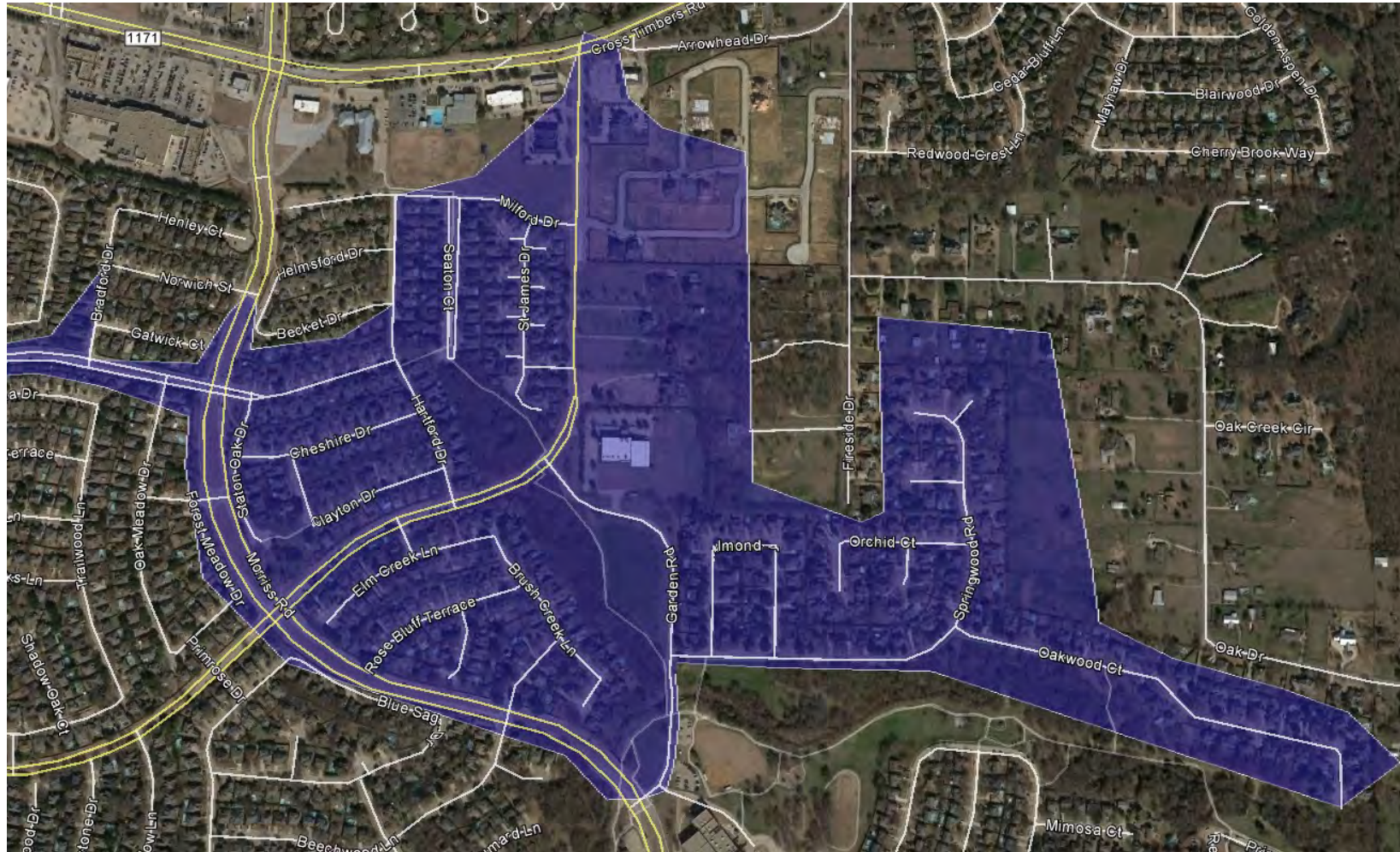
Hazardous areas highlighted on image.
Students would either have to cross or travel
Justin Rd (FM 407) or a railroad track.



This area is unchanged
from 2021-2022

128 – Forest Vista ES

Hazardous areas highlighted on image. Students would either have to cross or travel along Morriss Rd, Firewheel Dr, or Forest Vista Dr. This area also includes two-mile portions of the neighborhoods that do not have sidewalks in certain areas.



This area is unchanged
from 2021-2022

129 – Bridlewood ES

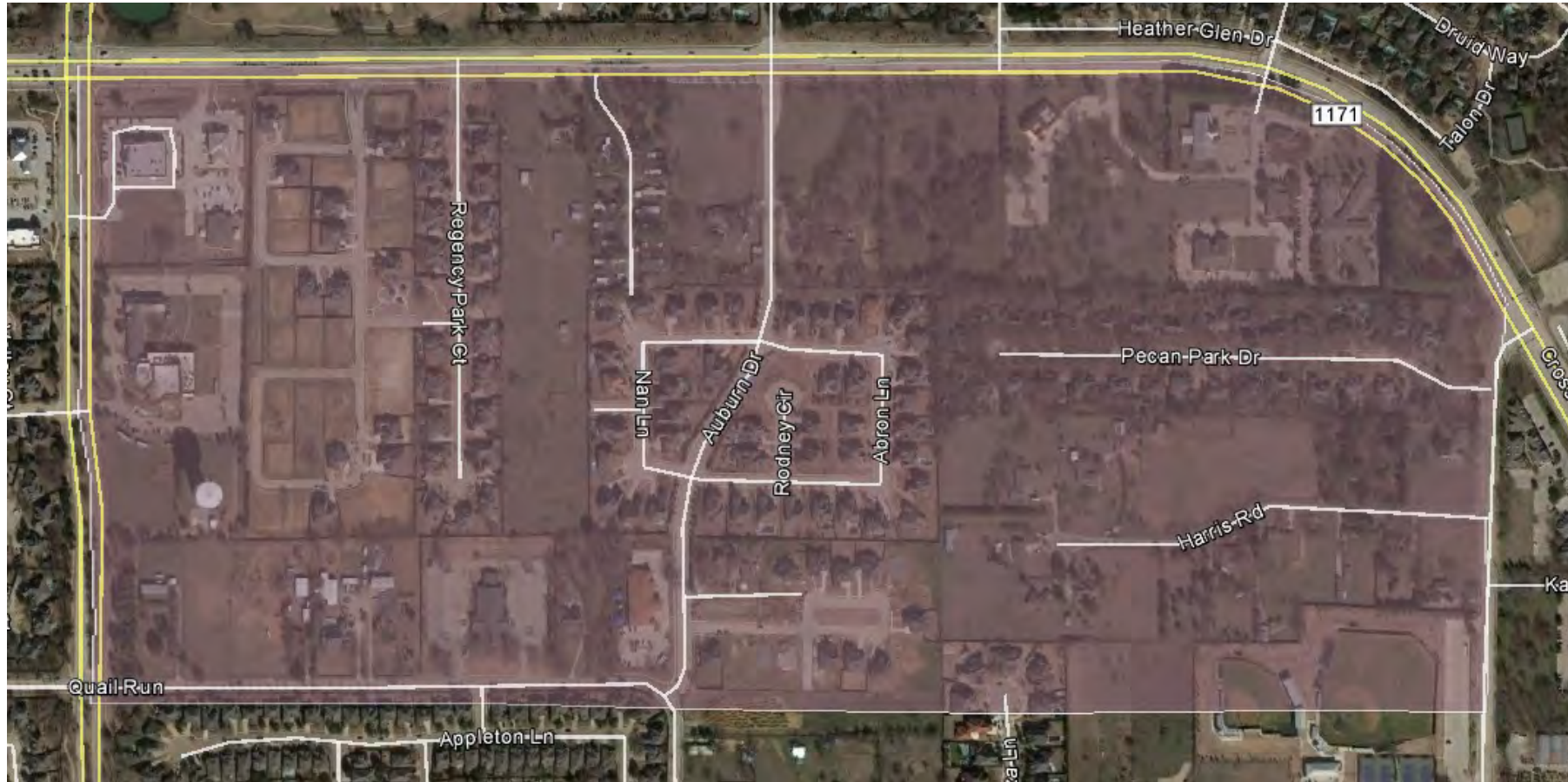
Hazardous areas highlighted on image.
Students would have to walk along Lusk Ln.
There are no sidewalks available for students to travel.



This area is unchanged
from 2021-2022

130 – Wellington ES

Hazardous areas highlighted on image. Students would have to travel along Cross Timbers Rd (FM 1171). There are portions of the area where there are no sidewalks available for students to travel.

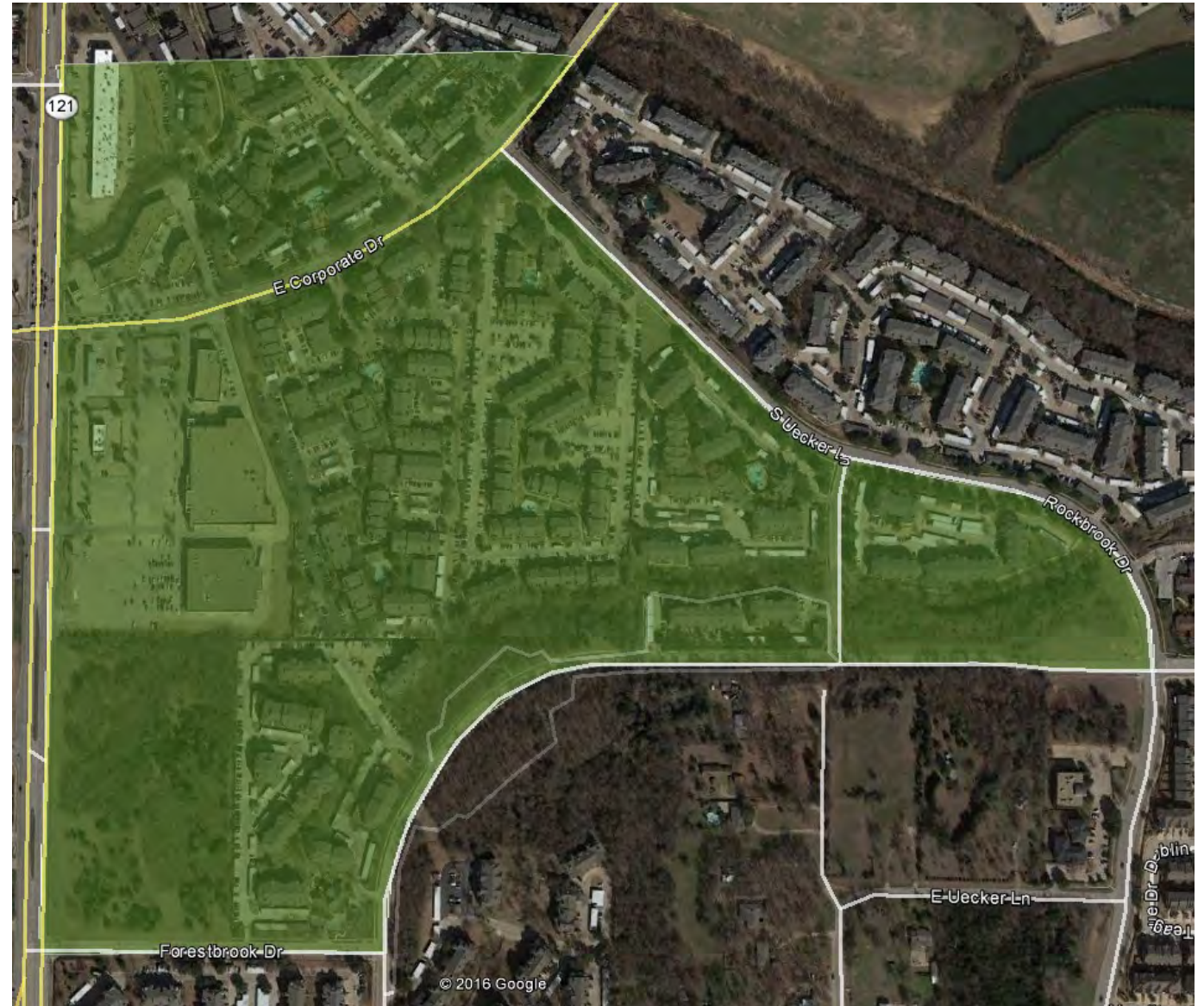


This area is unchanged
from 2021-2022

131 – Southridge ES

Hazardous areas highlighted on image.
Students would have to cross TX-121
Business.

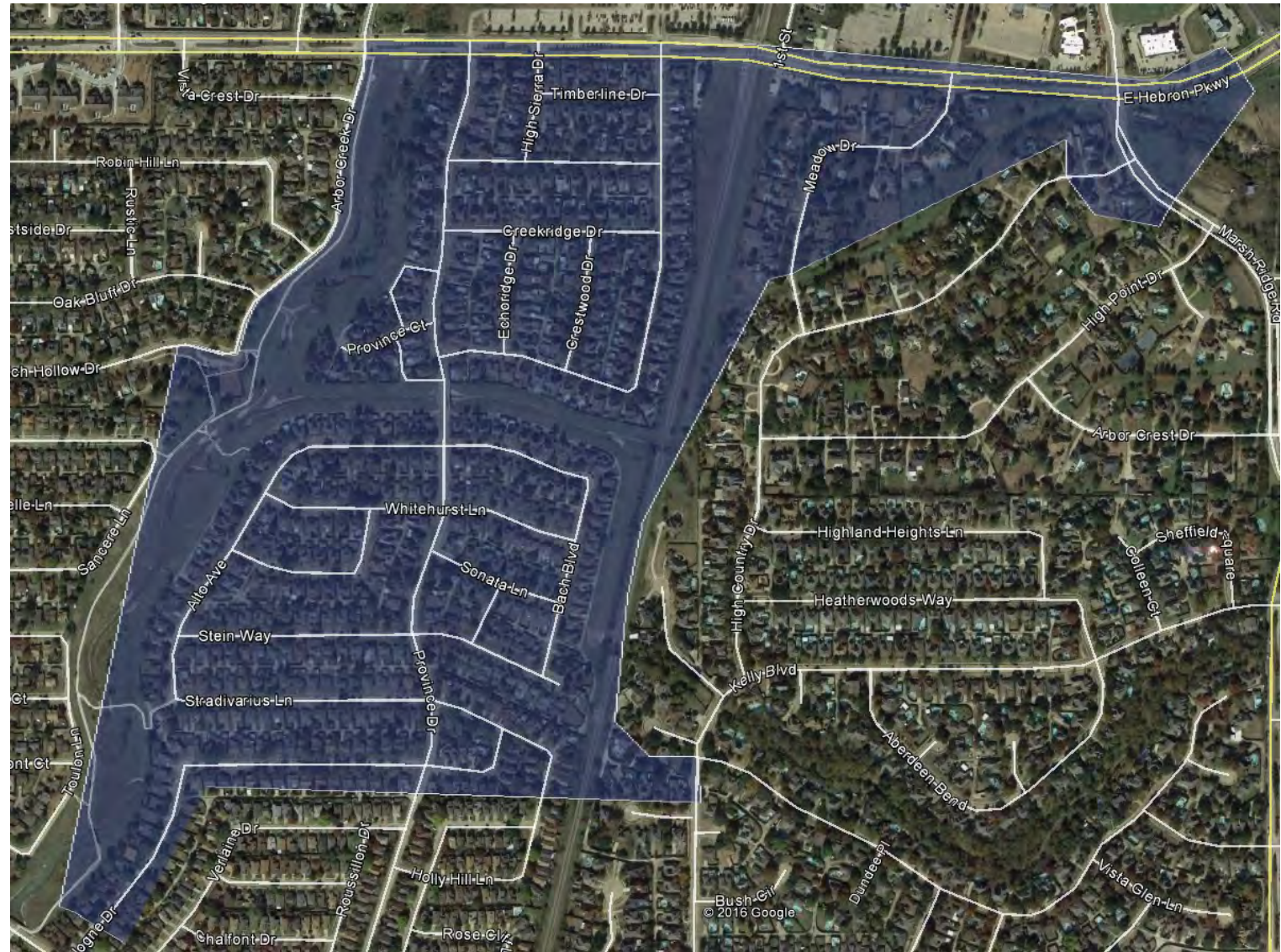
This area is unchanged
from 2021-2022



132 – Homestead ES

Hazardous areas highlighted on image.
Students would either have to cross or travel
Hebron Pkwy and Josey Ln.

This area is unchanged
from 2021-2022



133 – Bluebonnet ES – Area One

Hazardous areas highlighted on image.
Students would have to cross Long Prairie Rd
(FM 2499). There are also areas in which
sidewalk coverage is not complete.

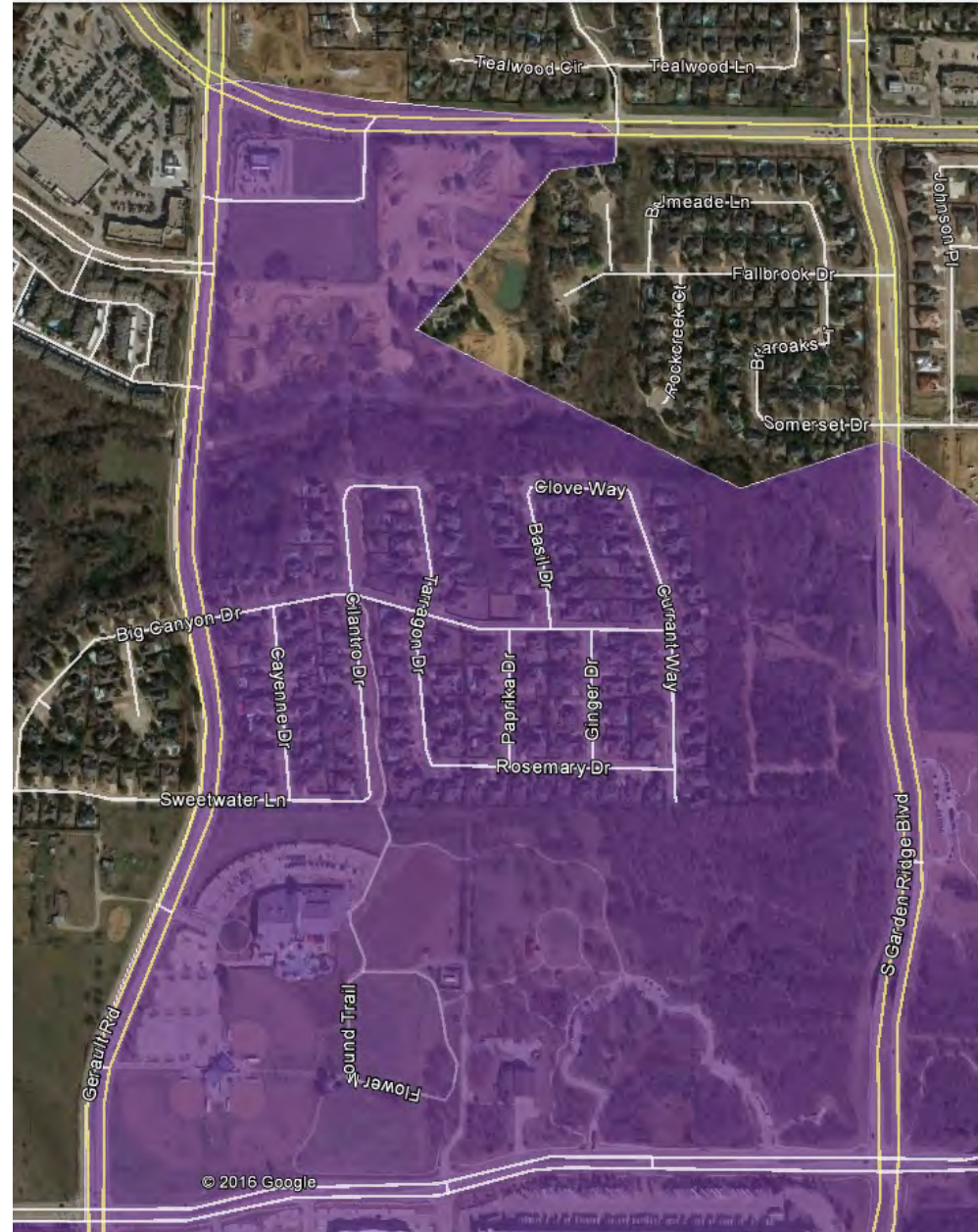
This area is unchanged
from 2021-2022



133 – Bluebonnet ES – Area Two

Hazardous areas highlighted on image.
Students would have to cross Gerault Rd.

This area is unchanged
from 2021-2022



133 – Bluebonnet ES – Area Three

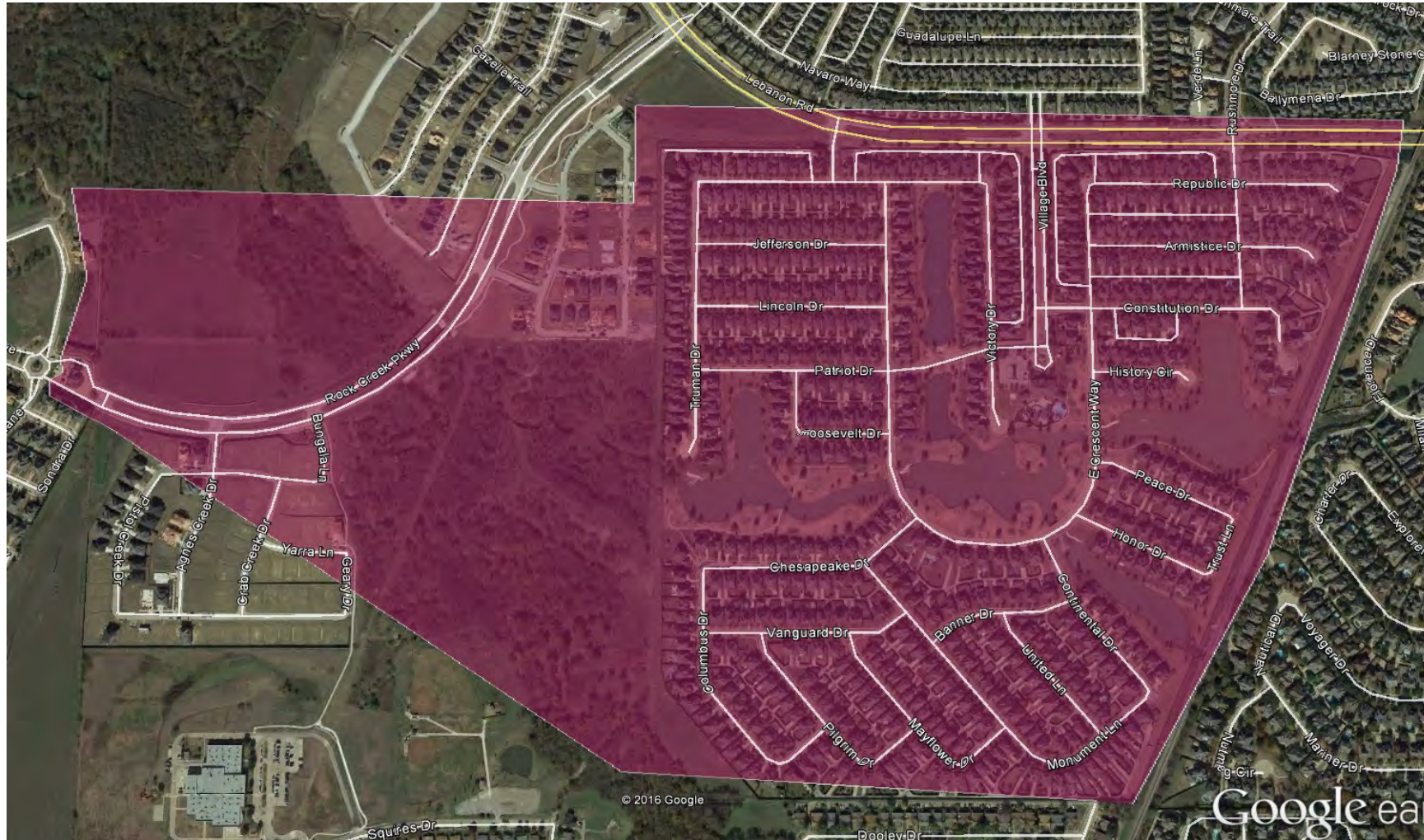
Hazardous areas highlighted on image. Students would have travel along Long Prairie Rd (FM 2499), where portions of the path are not paved with sidewalks.

This area is unchanged
from 2021-2022



134 – Hicks ES – Area One

Hazardous areas highlighted on image. Students would have to travel along Lebanon Rd.



This area is unchanged
from 2021-2022

134 – Hicks ES – Area Two

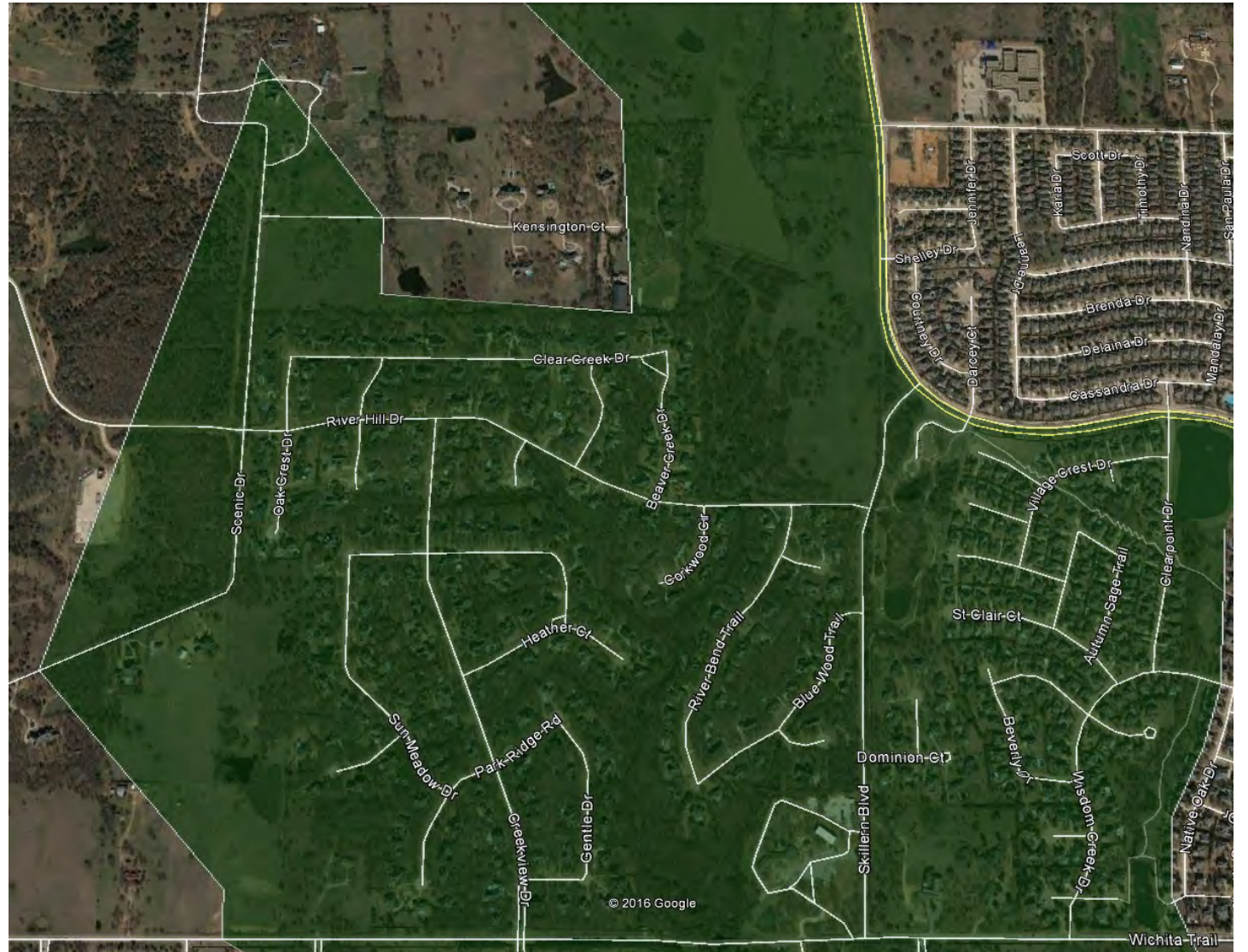
Hazardous areas highlighted on image.
Students would either have to cross or travel
on Legacy Dr, Stonebriar Dr, or Warren
Pkwy.



This area is unchanged
from 2021-2022

135 – Liberty ES – Area One

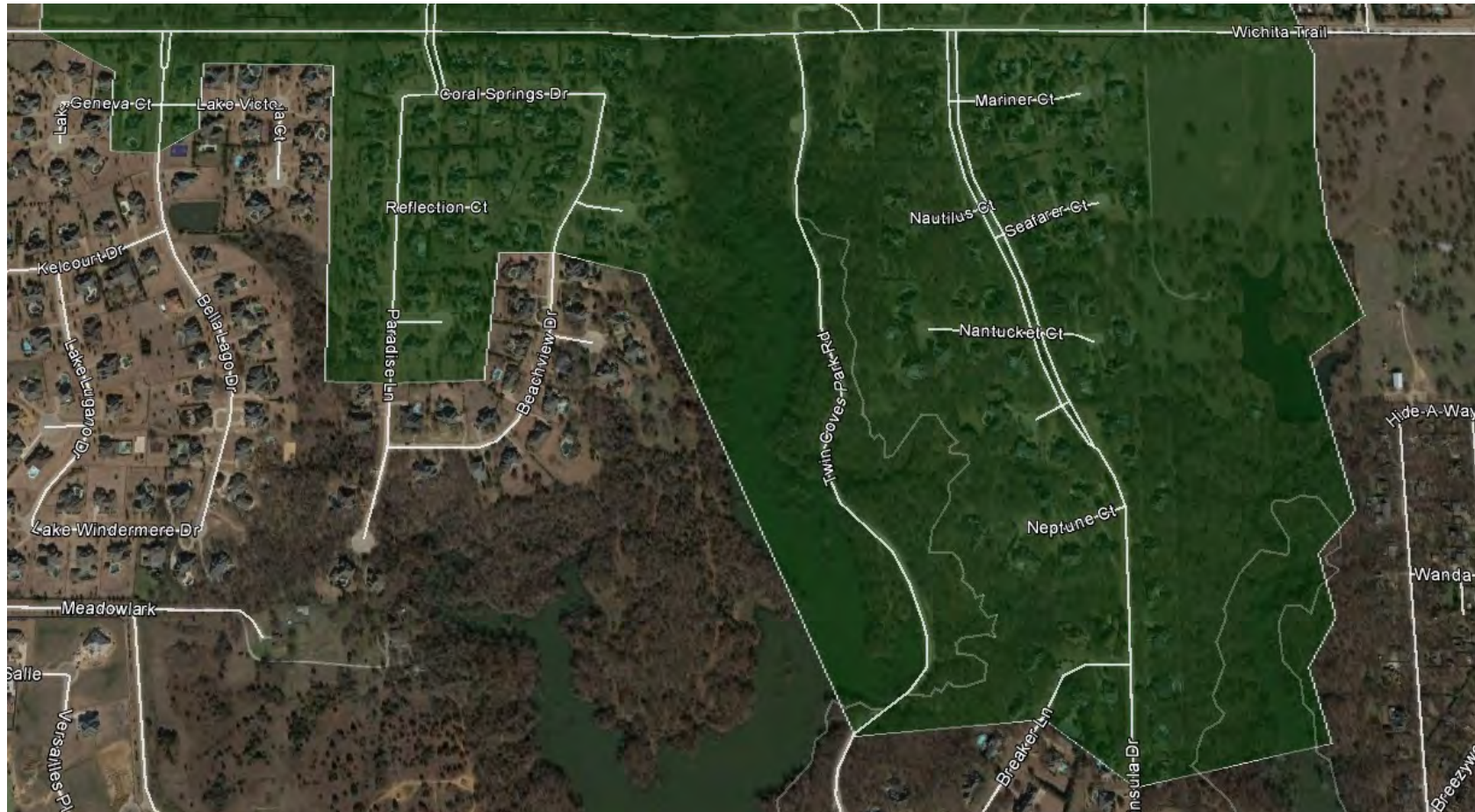
Hazardous areas highlighted on image.
Students would either have to cross or travel
on Flower Mound Rd. There is also limited
sidewalk coverage throughout these areas.



This area is unchanged
from 2021-2022

135 – Liberty ES – Area Two

Hazardous areas highlighted on image. Students would have to cross Wichita Trail. There is limited sidewalk coverage in this area, and the majority of students are being served at two mile stop locations, as a large portion of the area is more than two miles from campus.



This area is unchanged
from 2021-2022

135 – Liberty ES – Area Three

Hazardous areas highlighted on image.
Students would either have to cross or travel
on Bruton Orand Blvd.

This area is unchanged
from 2021-2022



136 – Castle Hills ES – Area One

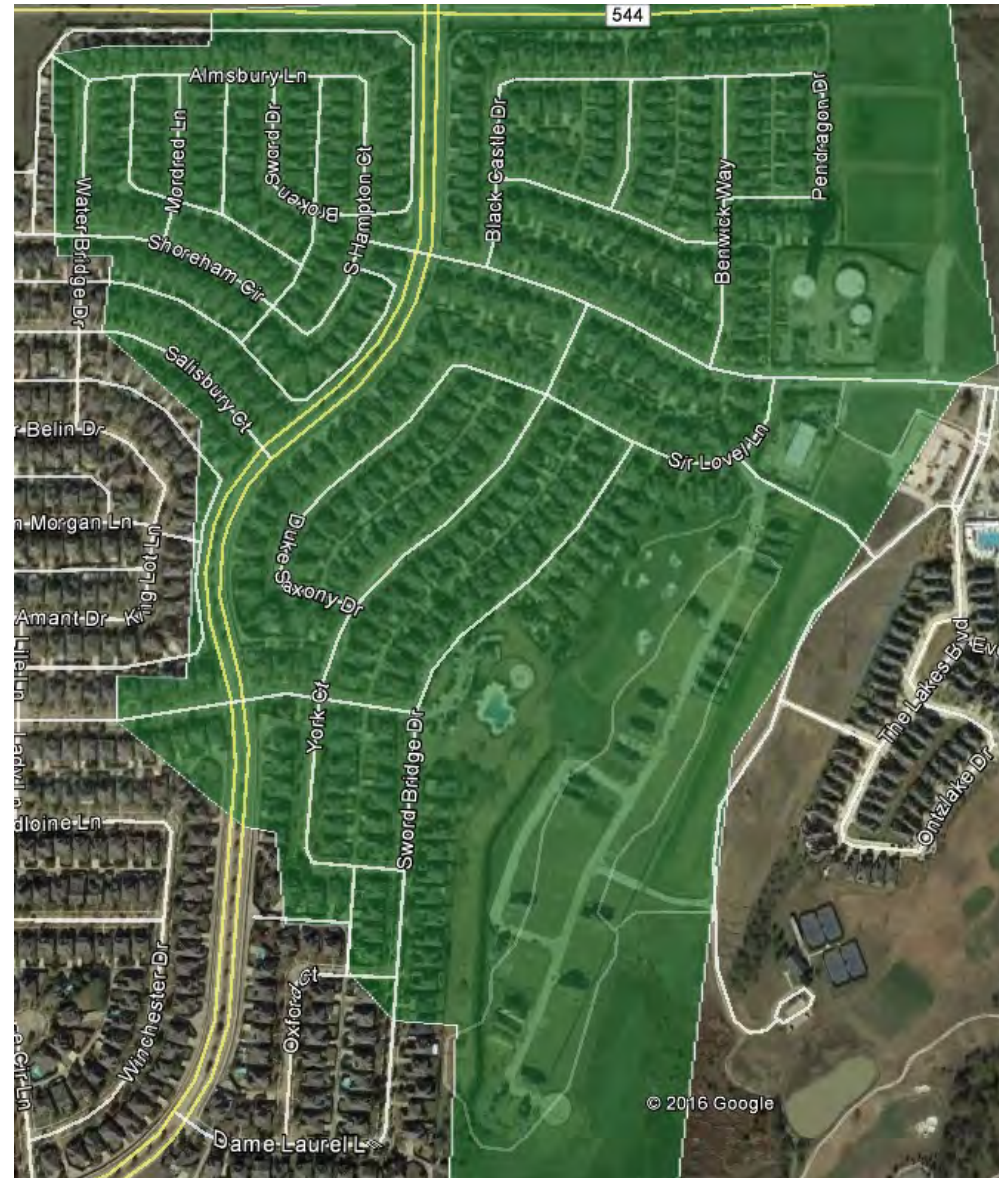
Hazardous areas highlighted on image. Students would have to walk along King Arthur and Lady of the Lake Blvd.



This area is unchanged
from 2021-2022

136 – Castle Hills ES – Area Two

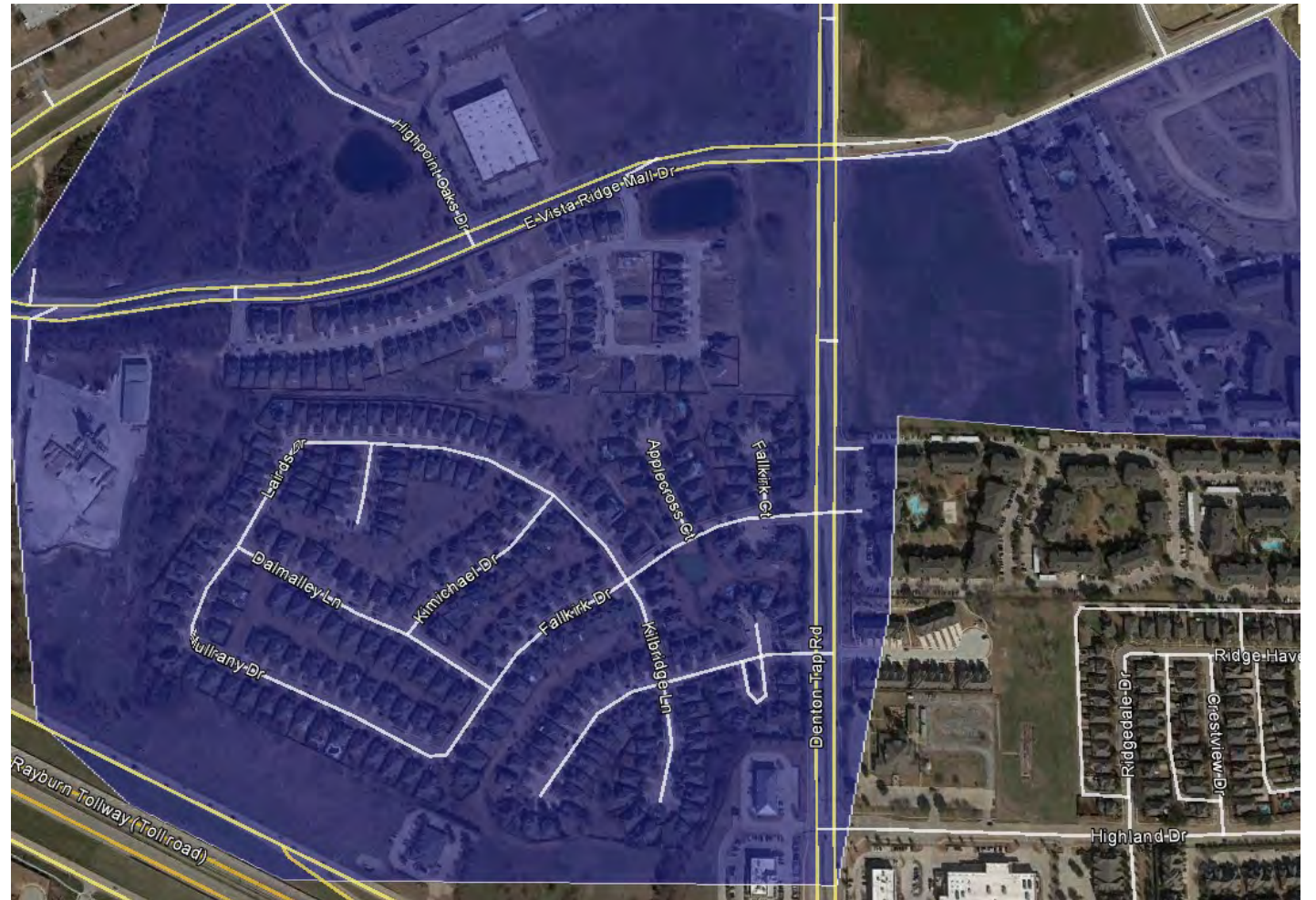
Hazardous areas highlighted on image. Students would have to cross Windhaven Pkwy and walk along Lady of the Lake Blvd.



This area is unchanged
from 2021-2022

139 – Rockbrook ES – Area One

Hazardous areas highlighted on image.
Students would either have to cross or travel
on Vista Ridge Mall Dr or Denton Tap Rd.

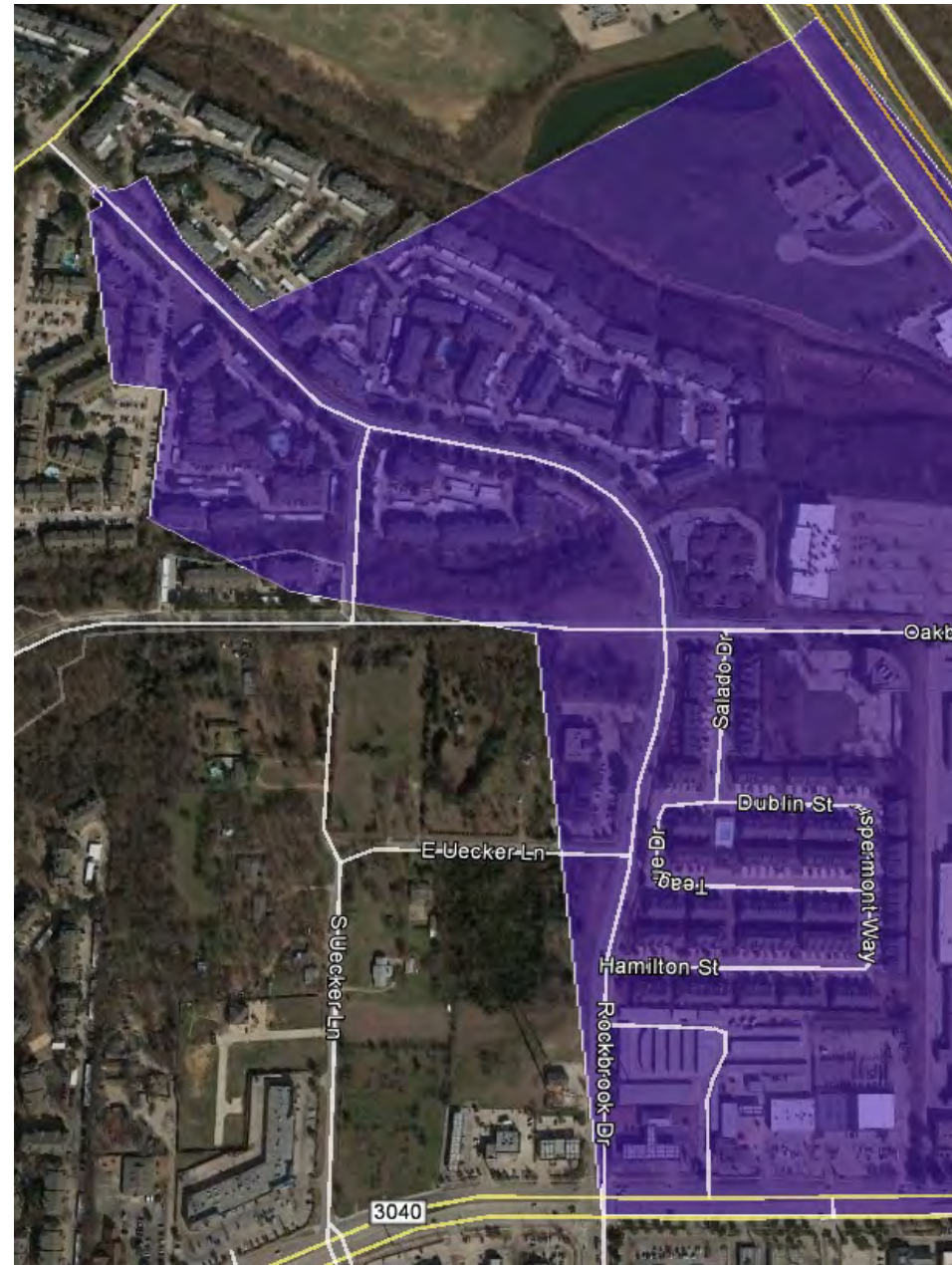


This area is unchanged
from 2021-2022

139 – Rockbrook ES – Area Two

Hazardous areas highlighted on image.
Students would either have to cross or travel
on Flower Mound Rd or Vista Ridge Mall Dr.

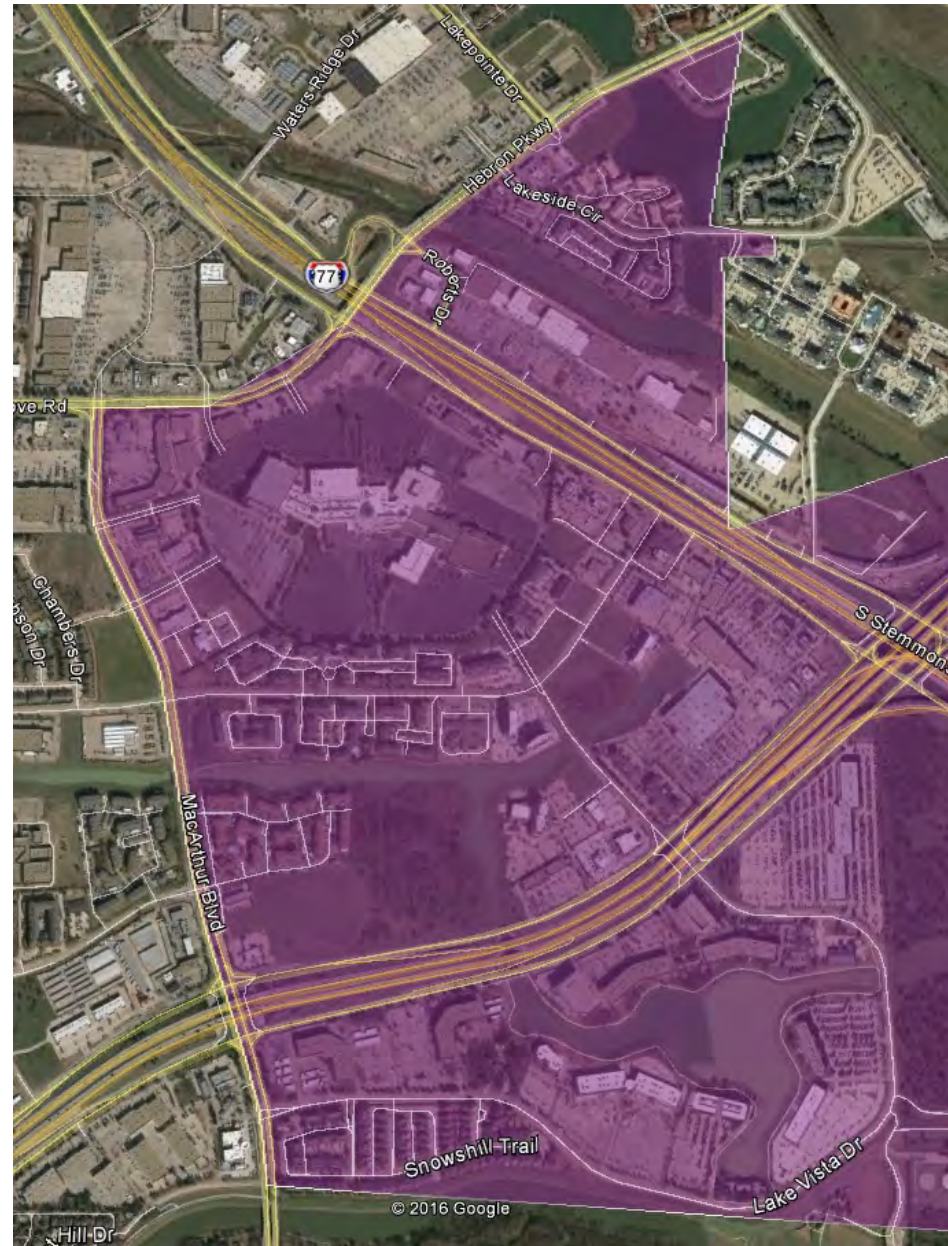
This area is unchanged
from 2021-2022



139 – Rockbrook ES – Area Three

Hazardous areas highlighted on image.
Students would either have to cross or travel
on I-35 or the Sam Rayburn Tollway.

This area is unchanged
from 2021-2022



139 – Rockbrook ES – Area Four

Hazardous areas highlighted on image.

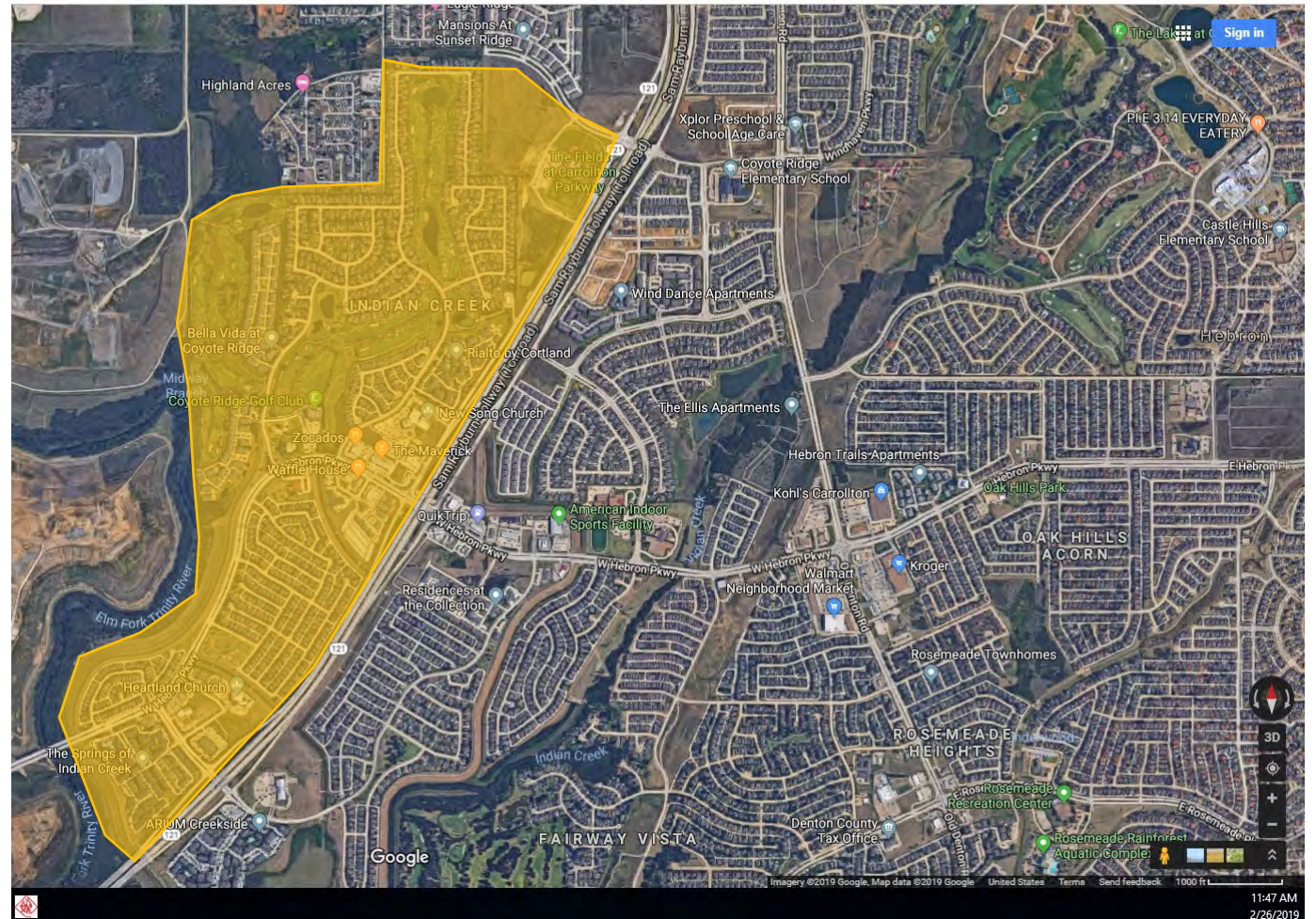


This area is unchanged
from 2021-2022

140- Coyote Ridge Elementary

Hazardous area highlighted on image. Students would have to cross Highway 121.

This area is unchanged
from 2021-2022



142 – Independence ES

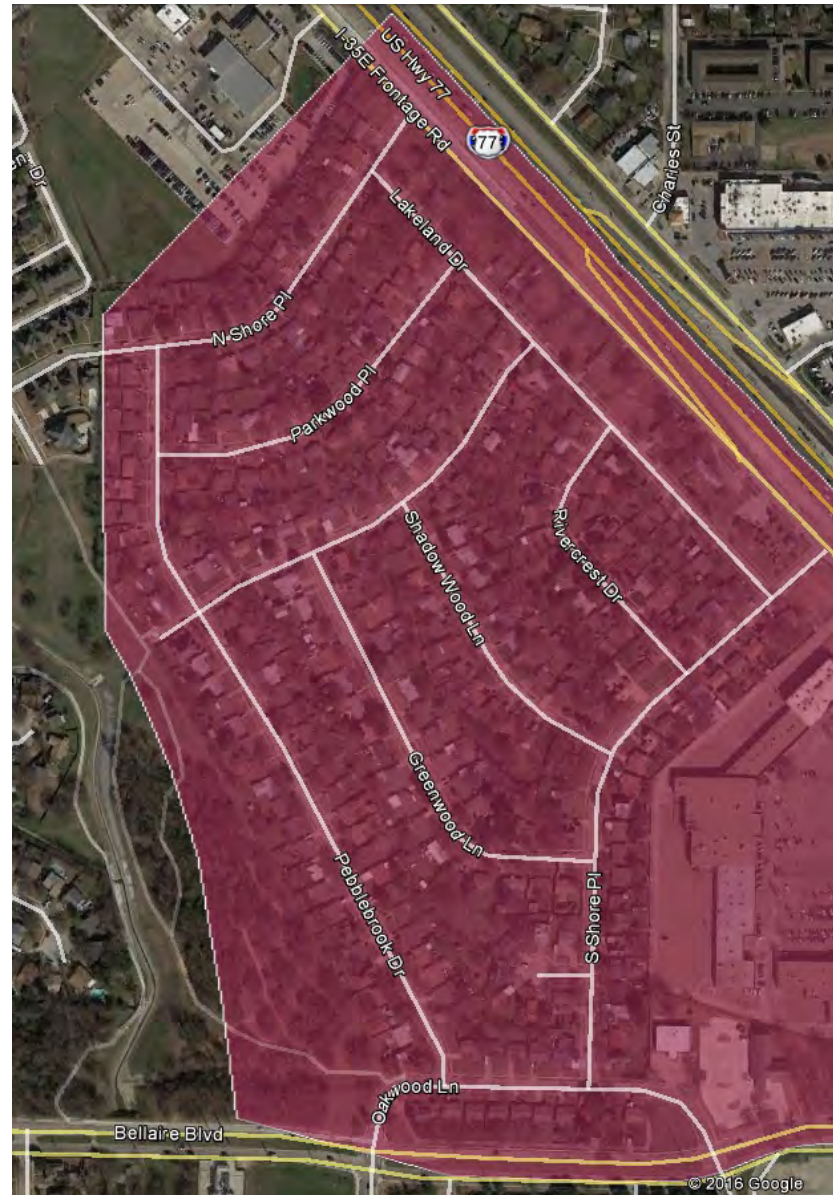
Hazardous areas outlined on image. Students would either have to cross or travel on the Sam Rayburn Tollway, Old Denton Rd (FM 2281) or FM 544.



This area is unchanged
from 2021-2022

143 – Lewisville ES

Hazardous areas outlined on image. Students would have to cross Bellaire Blvd.

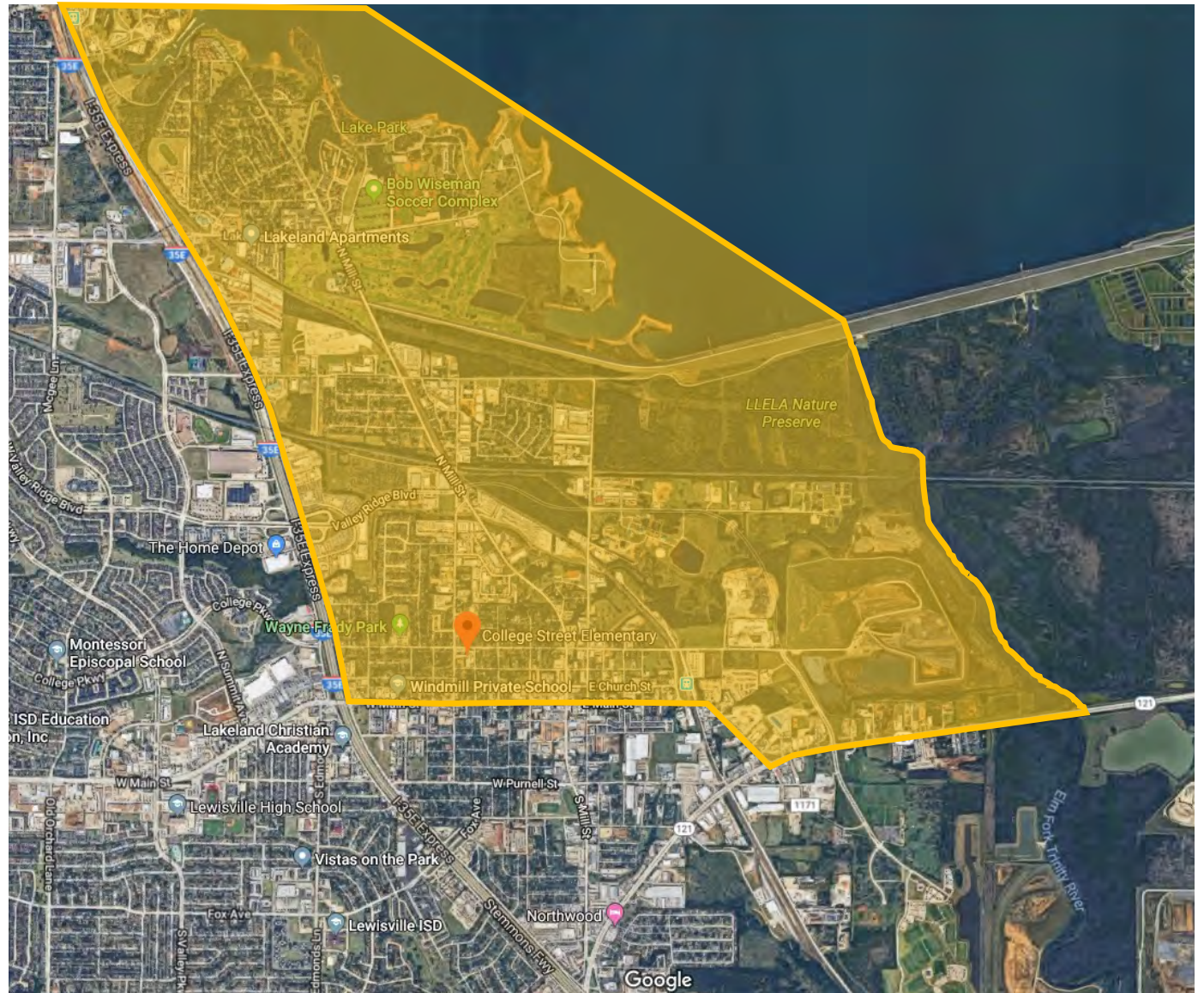


This area is unchanged
from 2021-2022

144 – Mill St ES

Hazardous areas for Mill Street ES highlighted on image. Students would either have to cross or travel along Mill St or Main Street.

This area is unchanged from 2021-2022



145 – Memorial ES – Area One

Hazardous areas for Memorial ES highlighted on image. Students would either have to cross or travel along Windhaven or Josey Lane.

This area is unchanged from 2021-2022



145 – Memorial ES Area Two

Students would have to cross or walk along Windhaven Parkway and Jose Lane.

This area is unchanged from 2021-2022



145 – Memorial ES Area Three

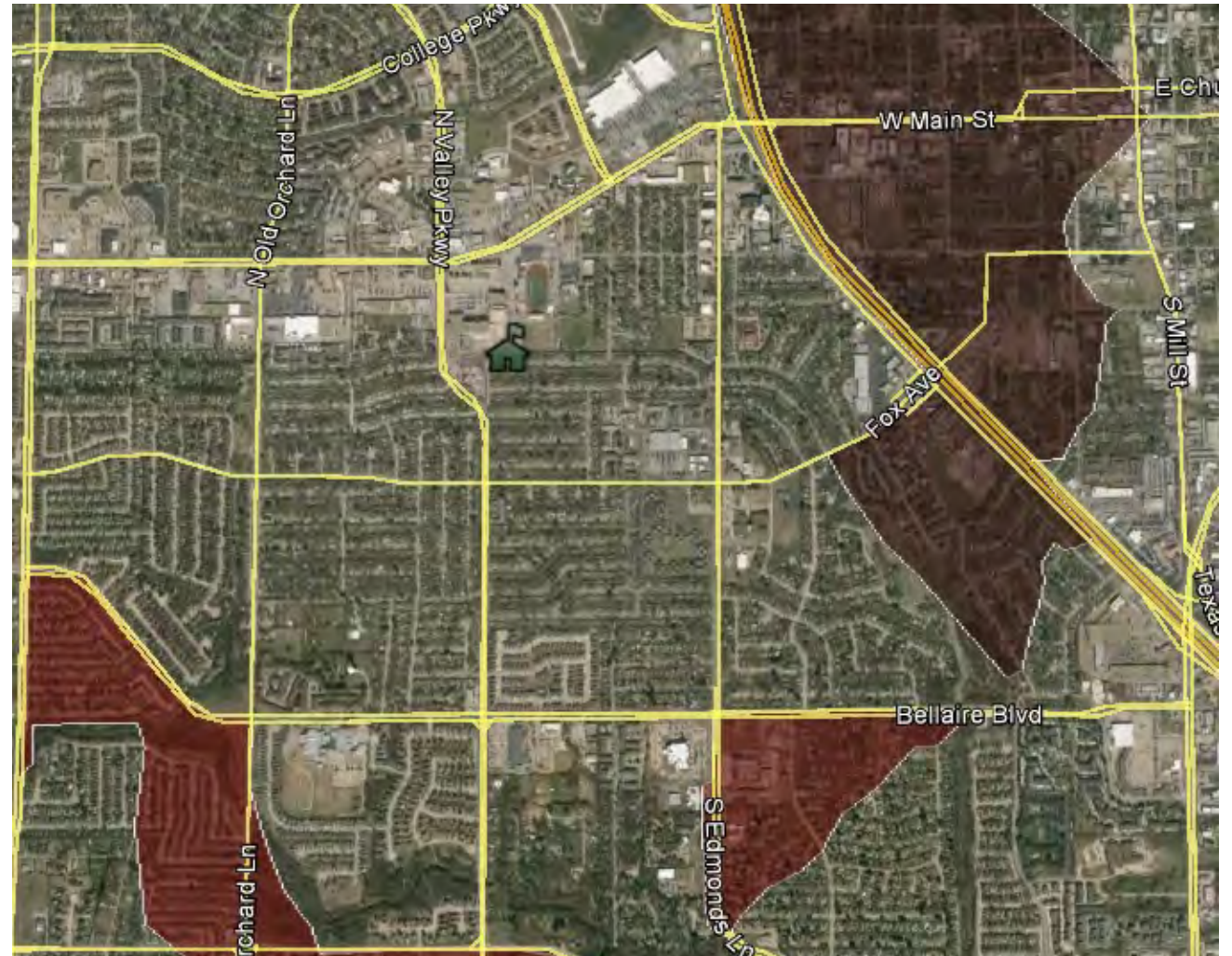
Students would have to cross
or walk along Jose Lane or
Parker Rd.

This area is unchanged from 2021-
2022



001 – Lewisville HS

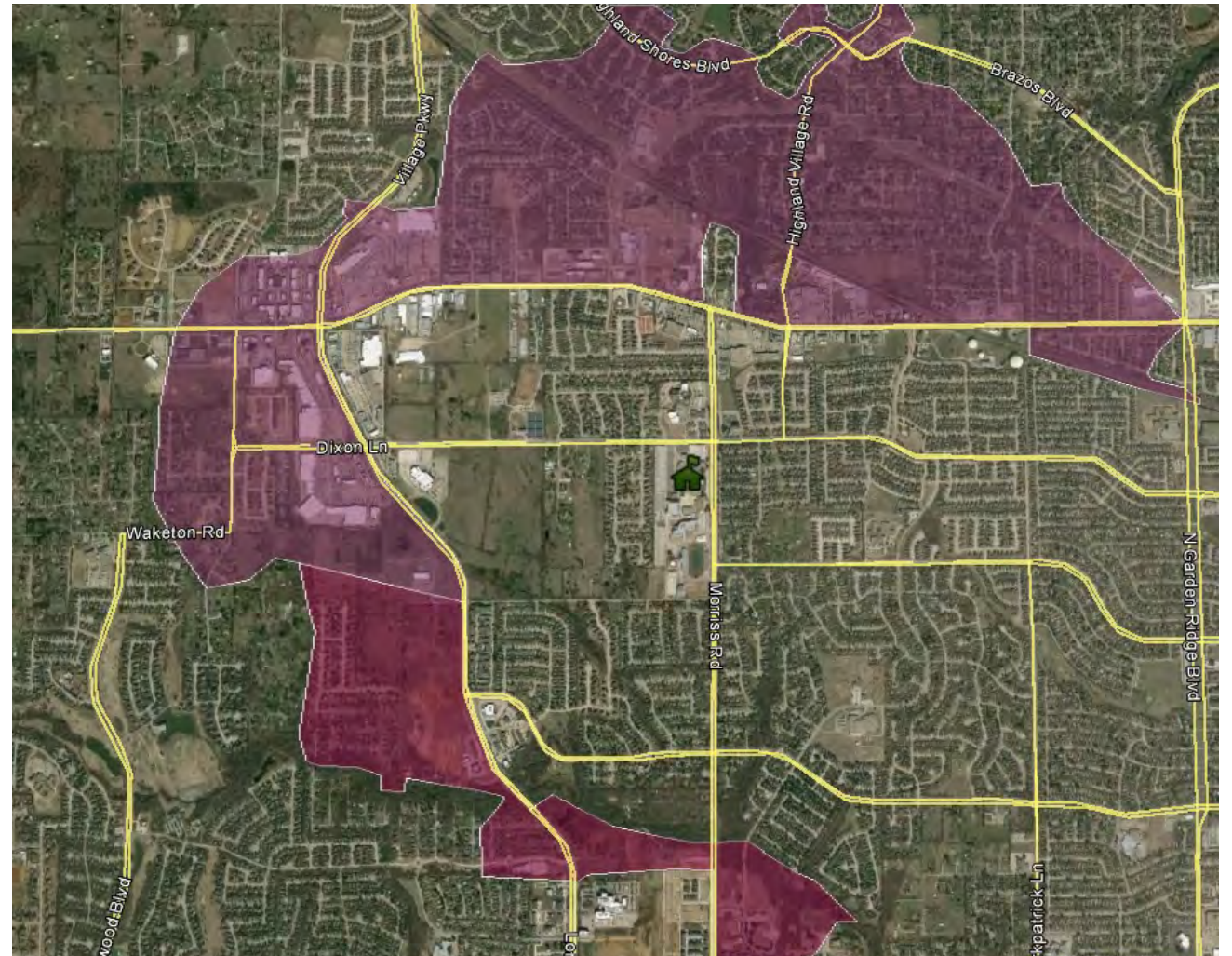
Hazardous areas highlighted on image.
Students would either have to cross or travel
along I-35, Main St or Bellaire Blvd.



This area is unchanged
from 2021-2022

002/013 – Marcus HS & 9th Grade Campus

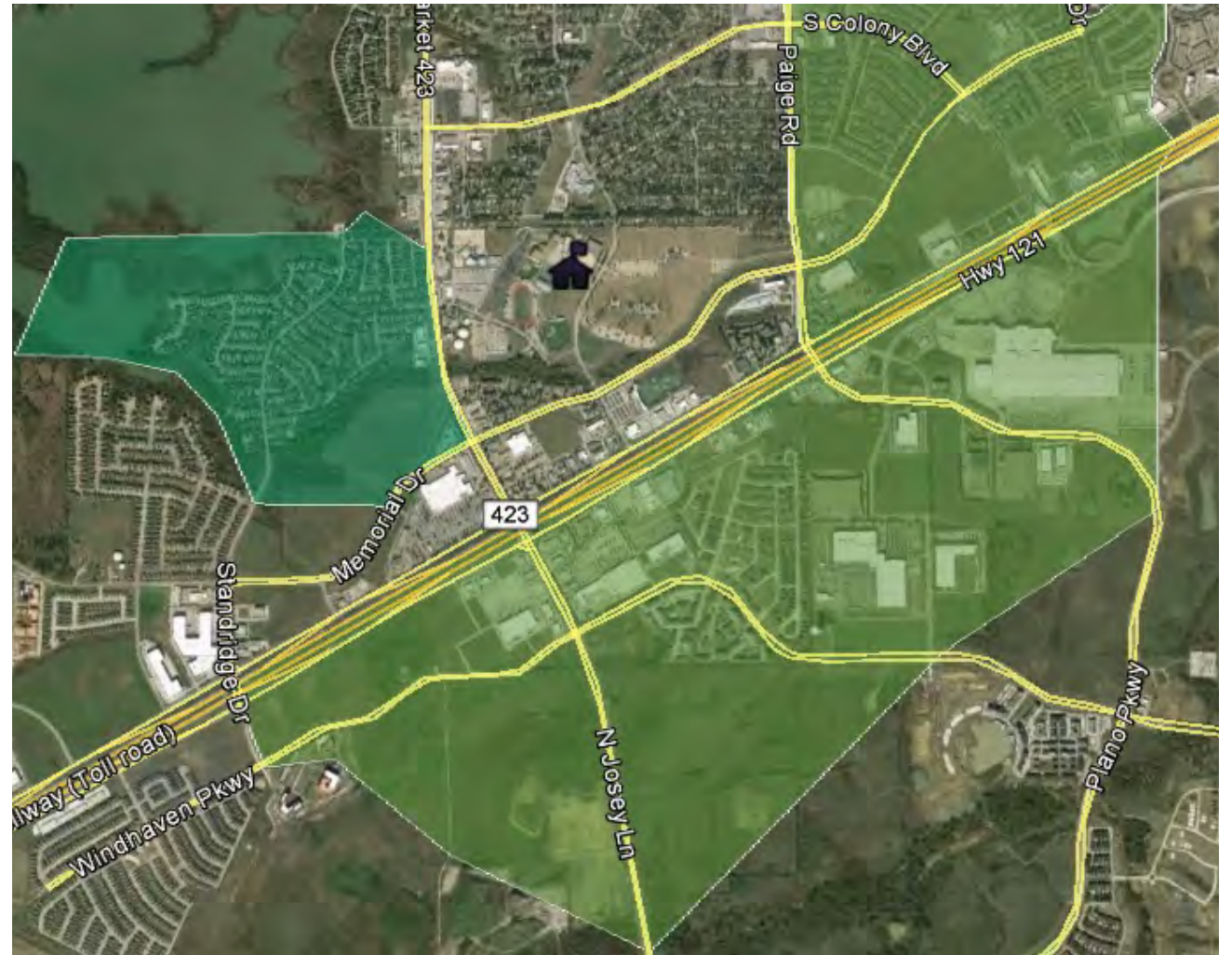
Hazardous areas highlighted on image.
Students would either have to cross or travel
along Long Prairie Rd (FM 2499), College
Pkwy or Justin Rd (FM 407).



This area is unchanged
from 2021-2022

004 – The Colony HS – Area One

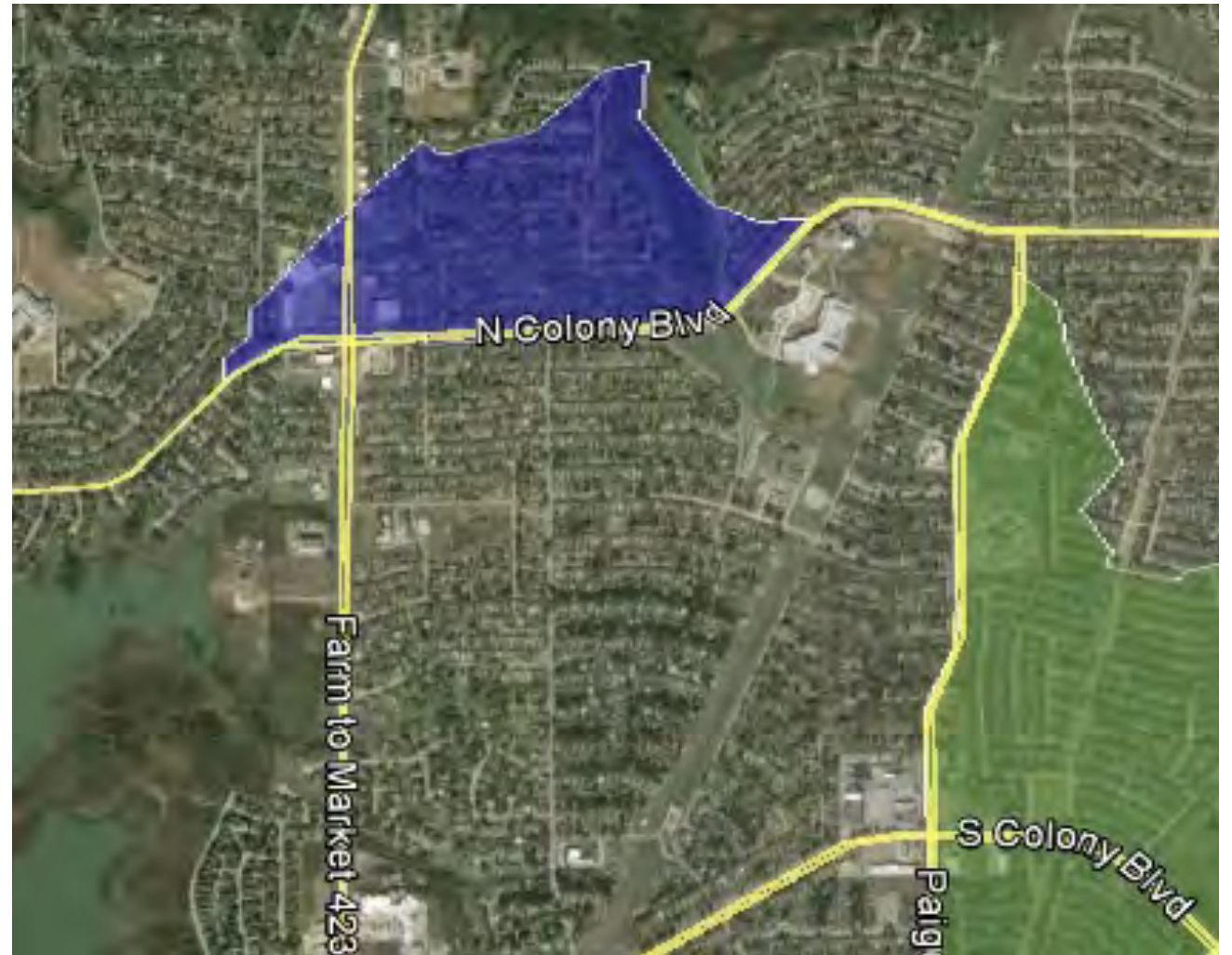
Hazardous areas highlighted on image.
Students would either have to cross or travel
along TX-121 (Sam Rayburn Tollway), Main St
(FM 423), or Paige Rd.



This area is unchanged
from 2021-2022

004 – The Colony HS – Area Two

Hazardous areas highlighted on image.
Students would either have to cross or travel
along Main St (FM 423), North Colony Blvd or
Paige Rd.



This area is unchanged
from 2021-2022

008/012 – Hebron HS & 9th Grade Campus – Area One

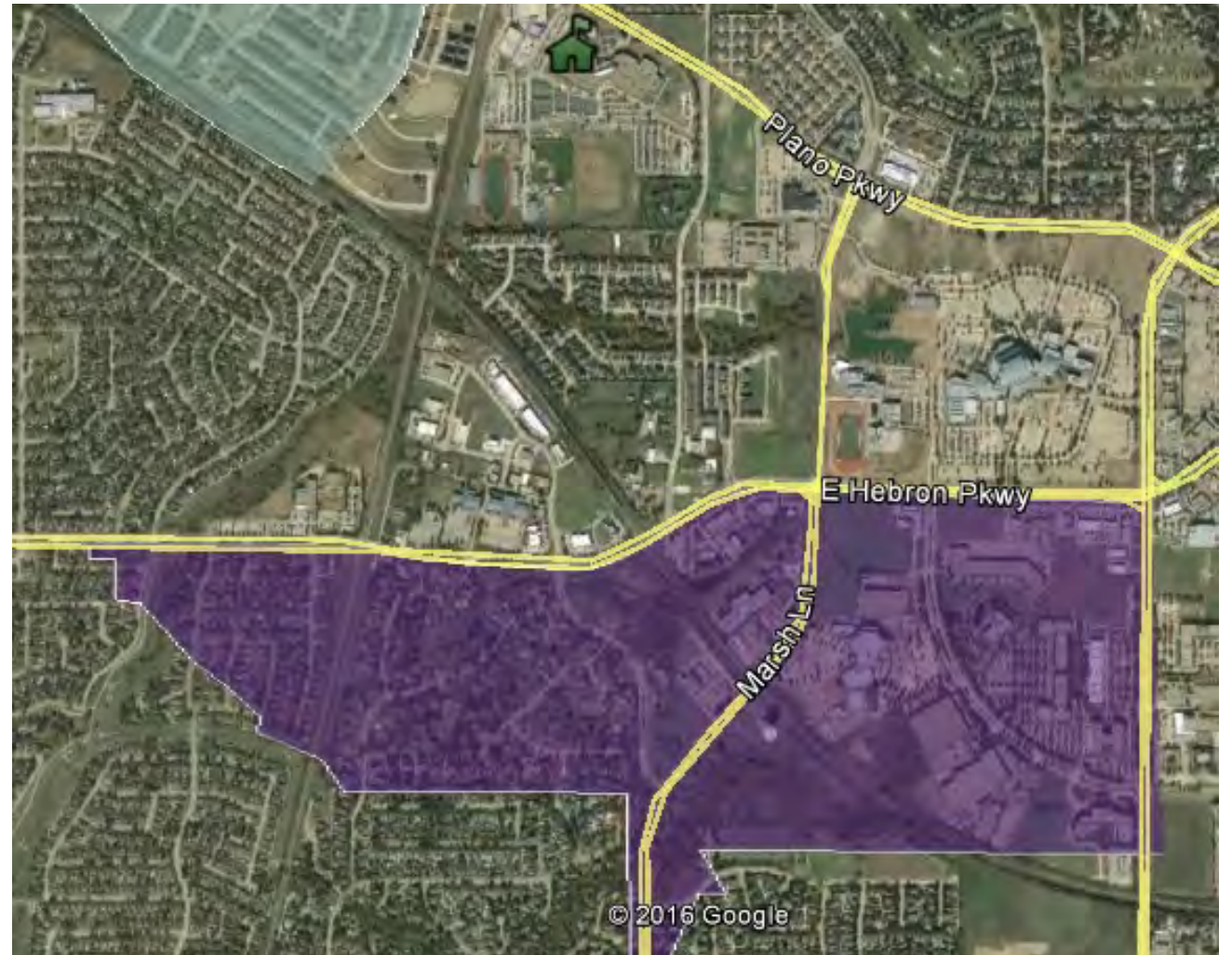
Hazardous areas highlighted on image.
Students would either have to cross or travel
along Plano Pkwy, Josey Ln or Parker Rd
which is under construction.



This area is unchanged
from 2021-2022

008/012 – Hebron HS & 9th Grade Campus – Area Two

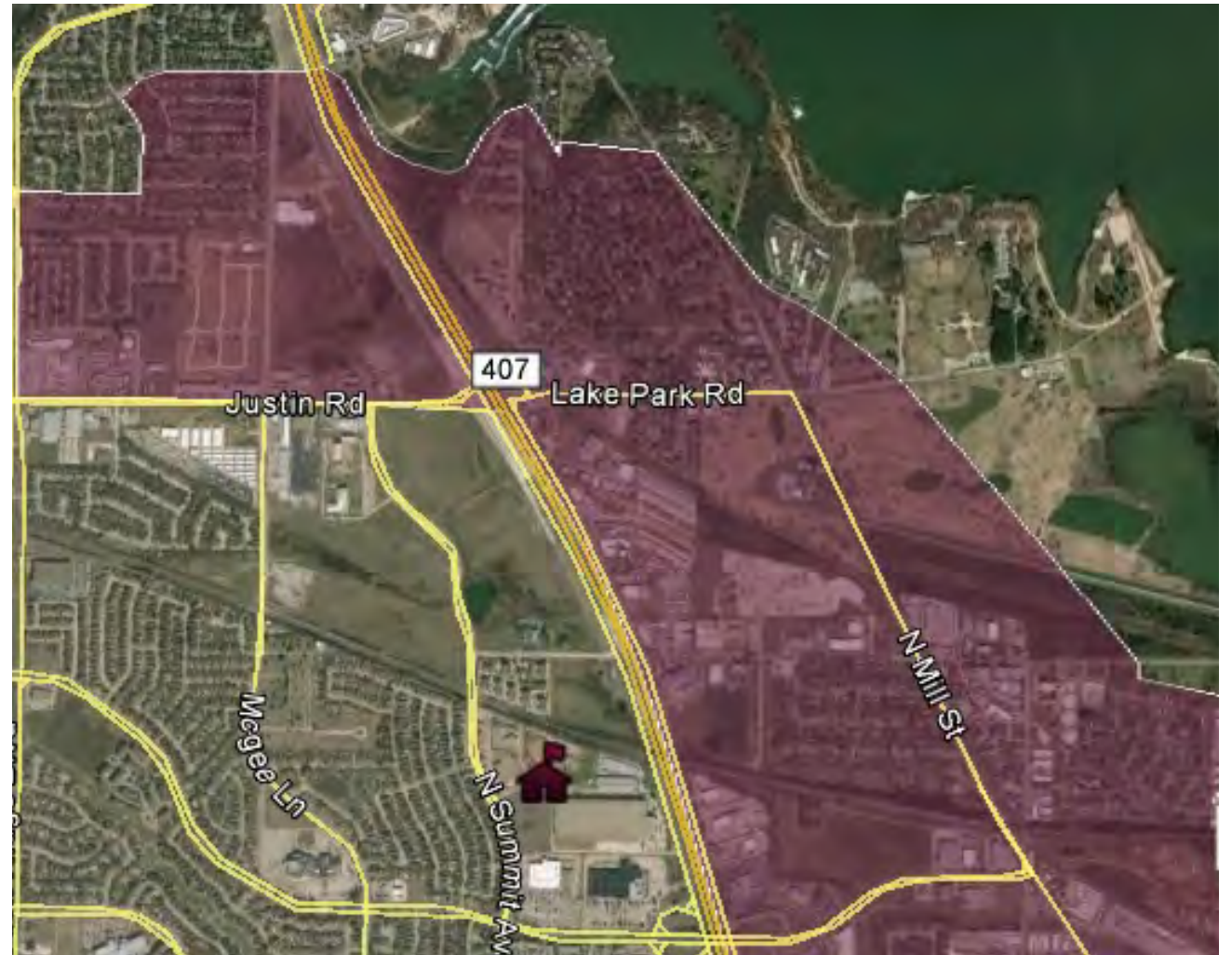
Hazardous areas highlighted on image.
Students would either have to cross Hebron
Pkwy, Marsh Ln and/or active sets of railroad
tracks.



This area is unchanged
from 2021-2022

009 – Lewisville HS: Killough Campus – Area One

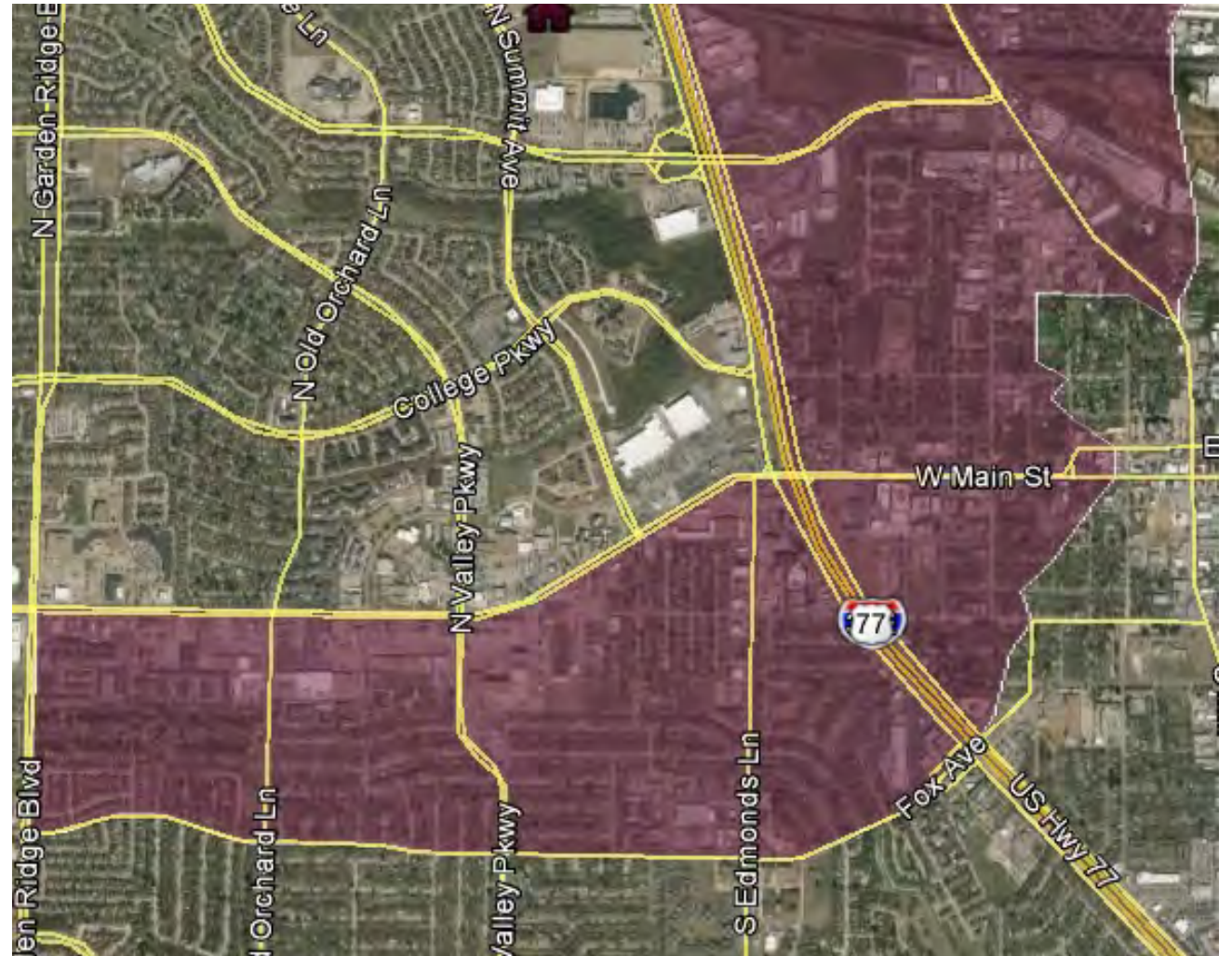
Hazardous areas highlighted on image.
Students would either have to cross Justin Rd
(FM 407) or I-35.



This area is unchanged
from 2021-2022

009 – Lewisville HS: Killough Campus – Area Two

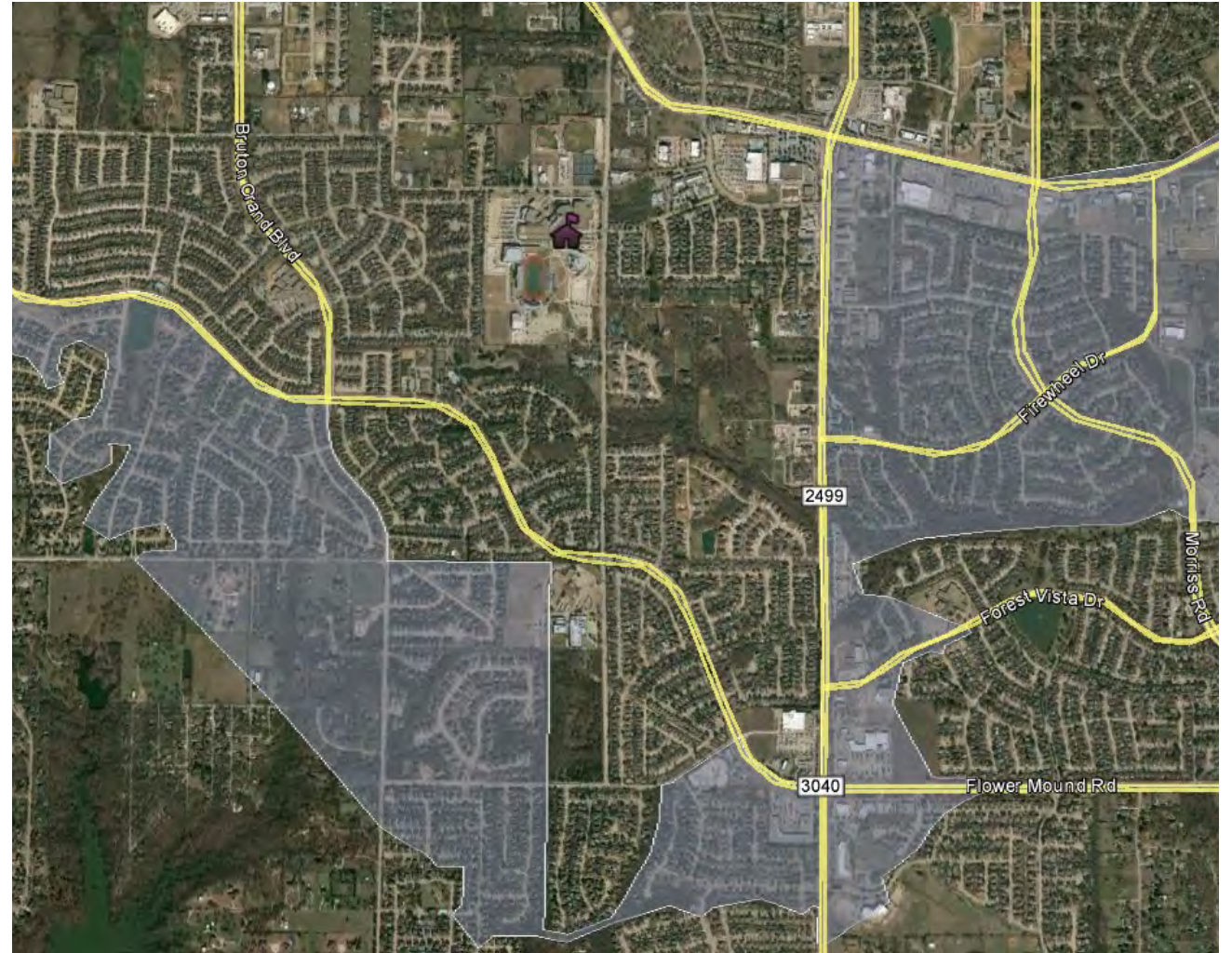
Hazardous areas highlighted on image.
Students would either have to cross I-35 or
Main St (FM 1171).



This area is unchanged
from 2021-2022

010/015 – Flower Mound HS & 9th Grade Campus

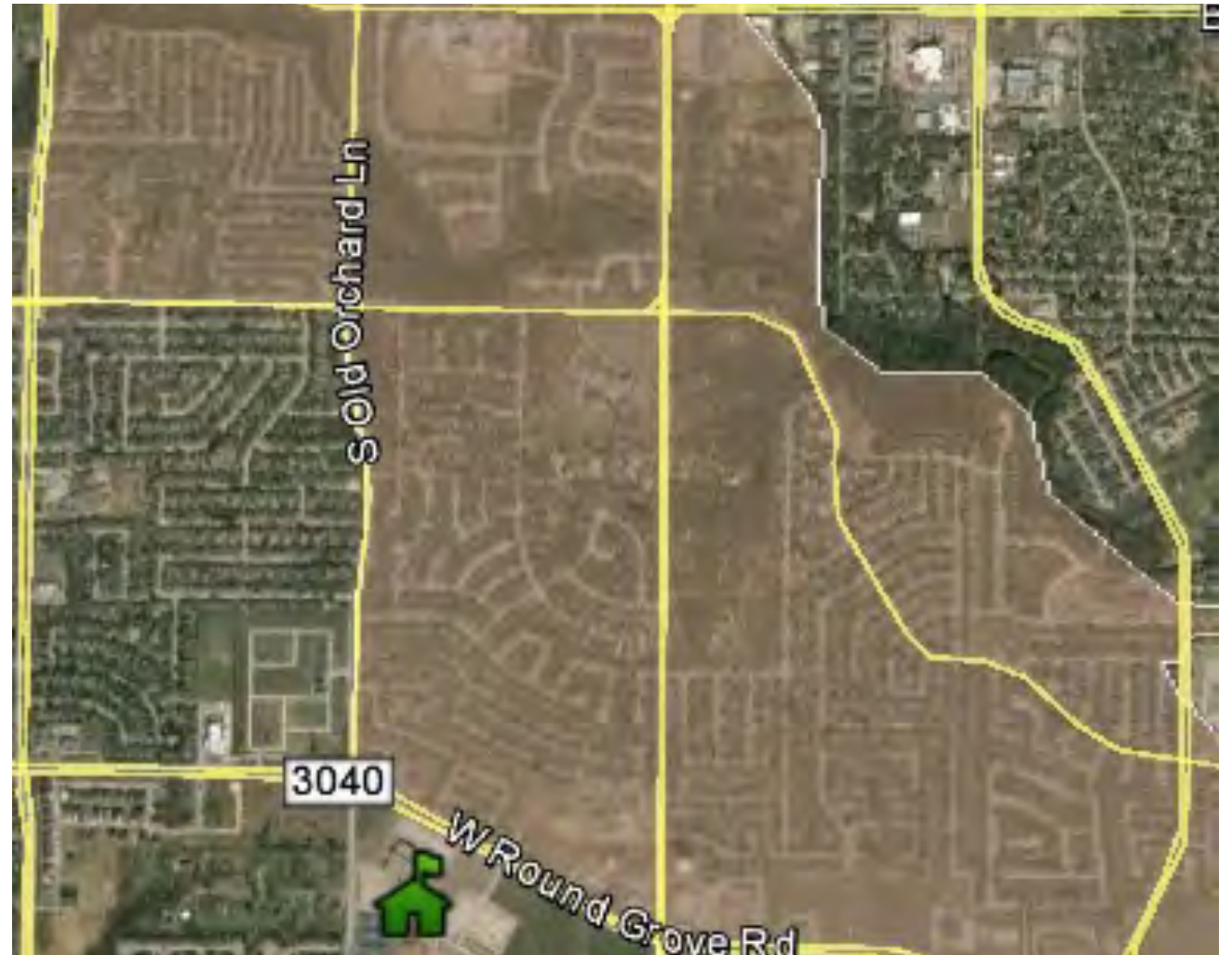
Hazardous areas highlighted on image.
Students would either have to cross Long Prairie Rd (FM 2499) or Flower Mound Rd (FM 3040).



This area is unchanged
from 2021-2022

014 – Lewisville HS: Harmon Campus – Area One

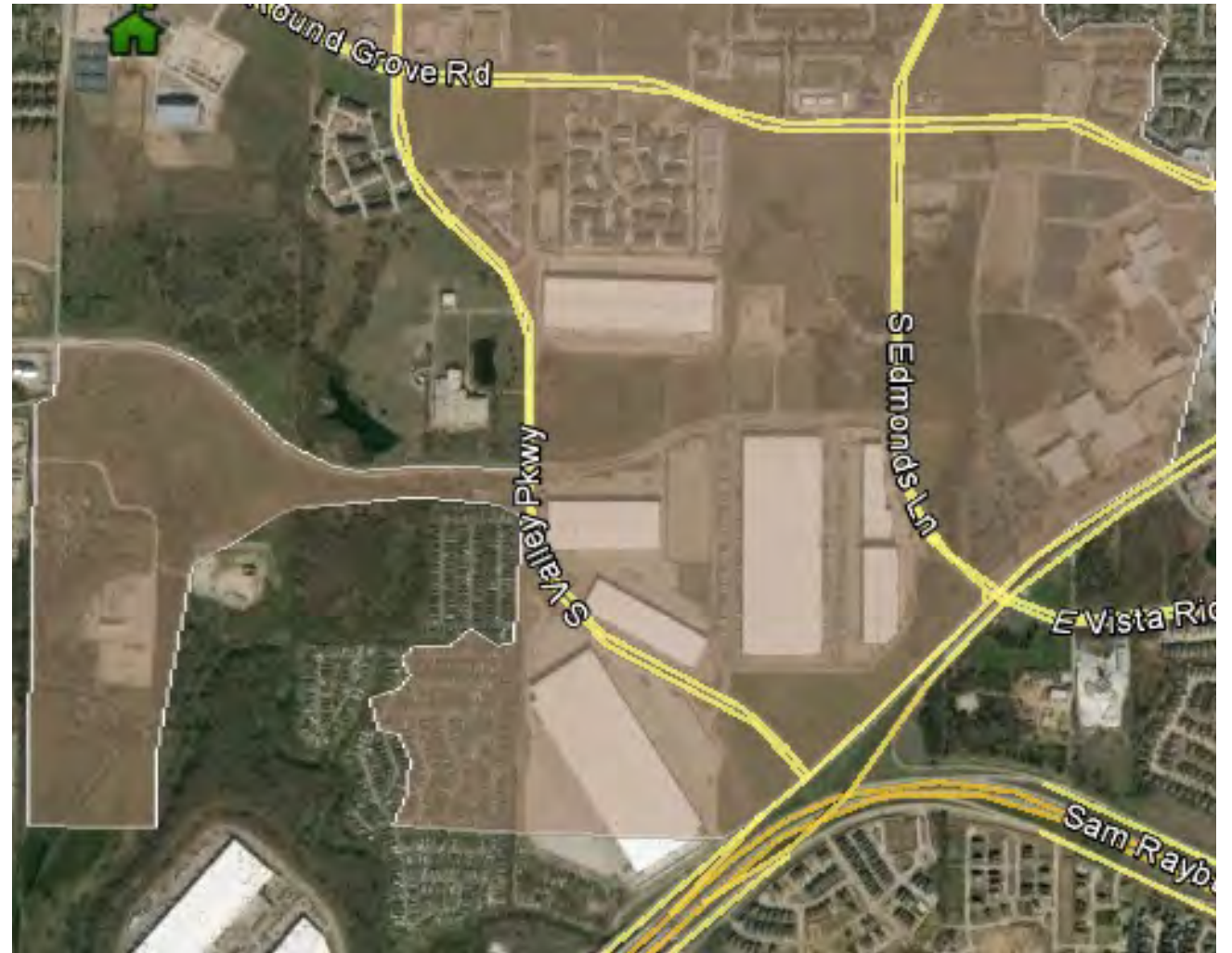
Hazardous areas highlighted on image.
Students would either have to cross Bellaire
Blvd or W Round Grove Rd [FM 3040].



This area is unchanged
from 2021-2022

014 – Lewisville HS: Harmon Campus – Area Two

Hazardous areas highlighted on image.
Students would either have to cross or travel
along W Round Grove Rd (FM 3040), Valley
Pkwy or Edmonds Ln.



This area is unchanged
from 2021-2022

042 – Hedrick MS

Hazardous areas highlighted on image.
Students would have to cross W Round
Grove Rd (FM 3040).

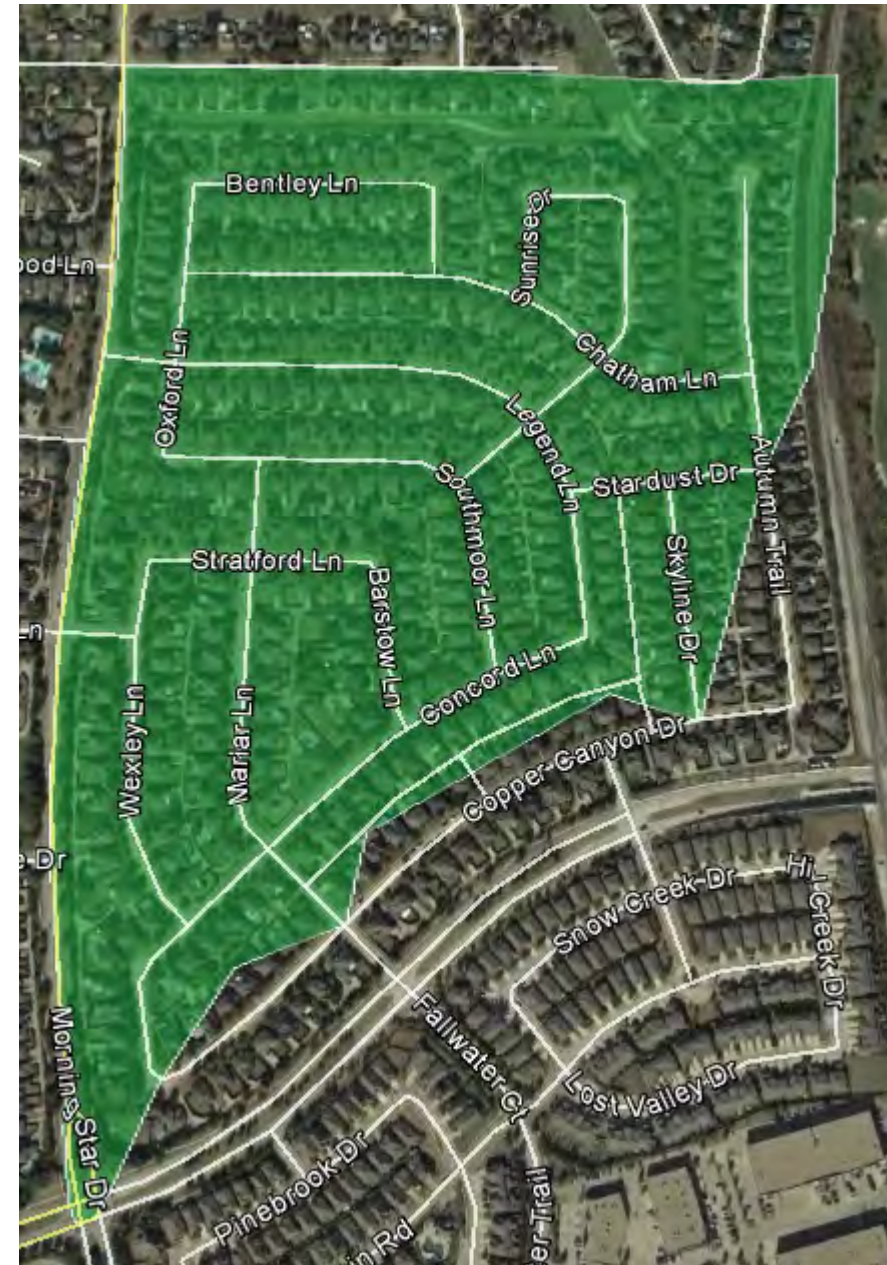


This area is unchanged
from 2021-2022

044 – Griffin MS

Hazardous areas highlighted on image.
Students would have to cross Morning Star
Dr and Paige Rd.

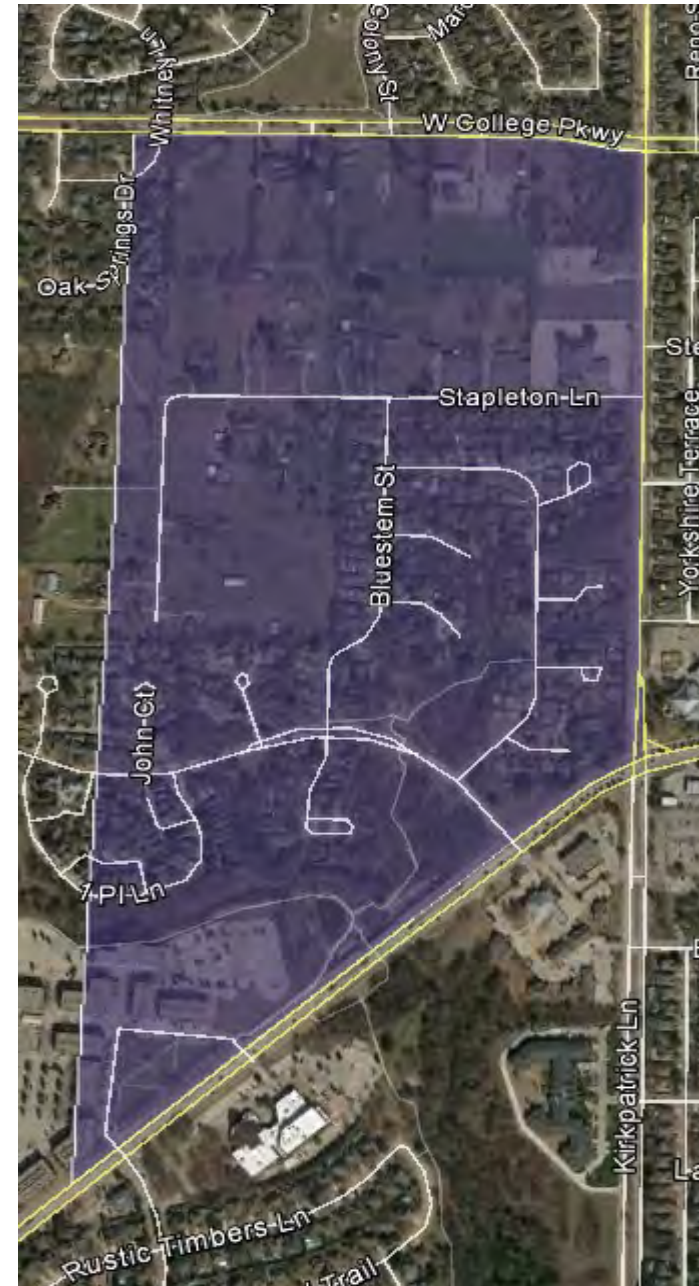
This area is unchanged
from 2021-2022



045 – Lamar MS – Area One

Hazardous areas highlighted on image.
Students would have to cross College Pkwy.

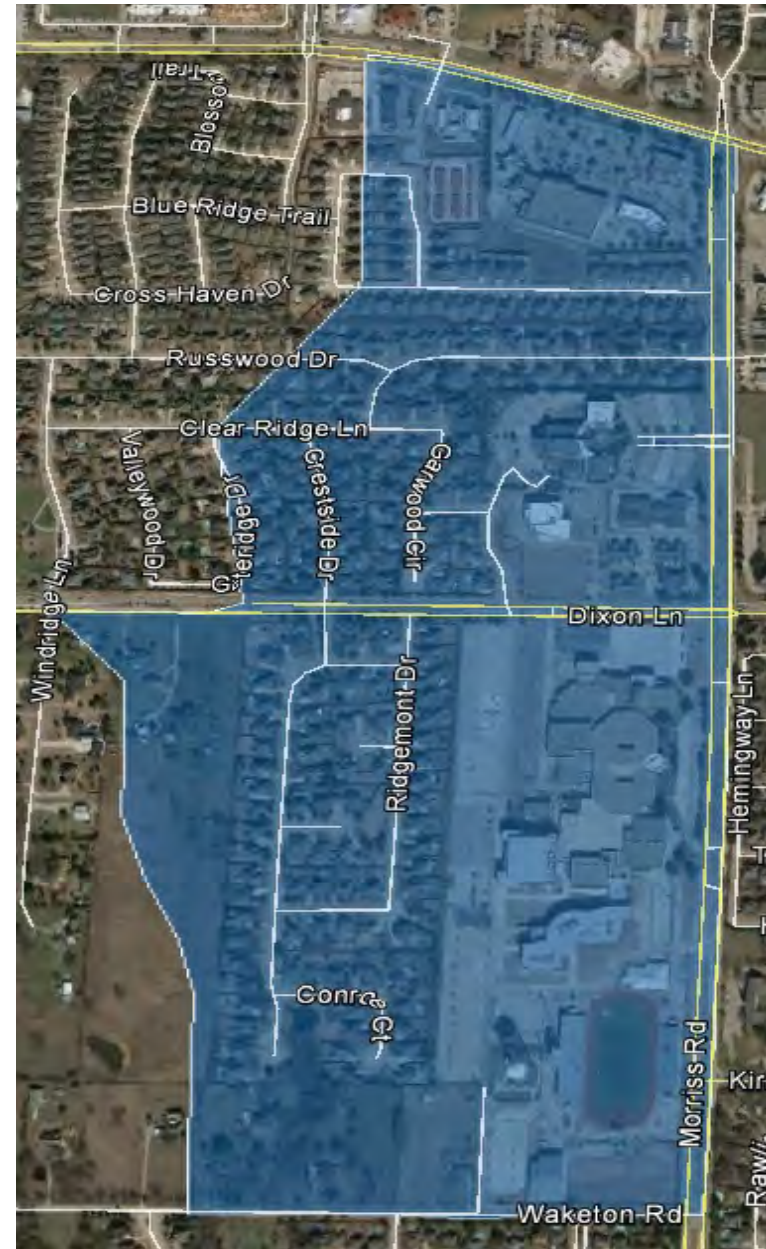
This area is unchanged
from 2021-2022



045 – Lamar MS – Area Two

Hazardous areas highlighted on image.
Students would have to cross Morriss Rd.

This area is unchanged
from 2021-2022



046 – Lakeview MS – Area One

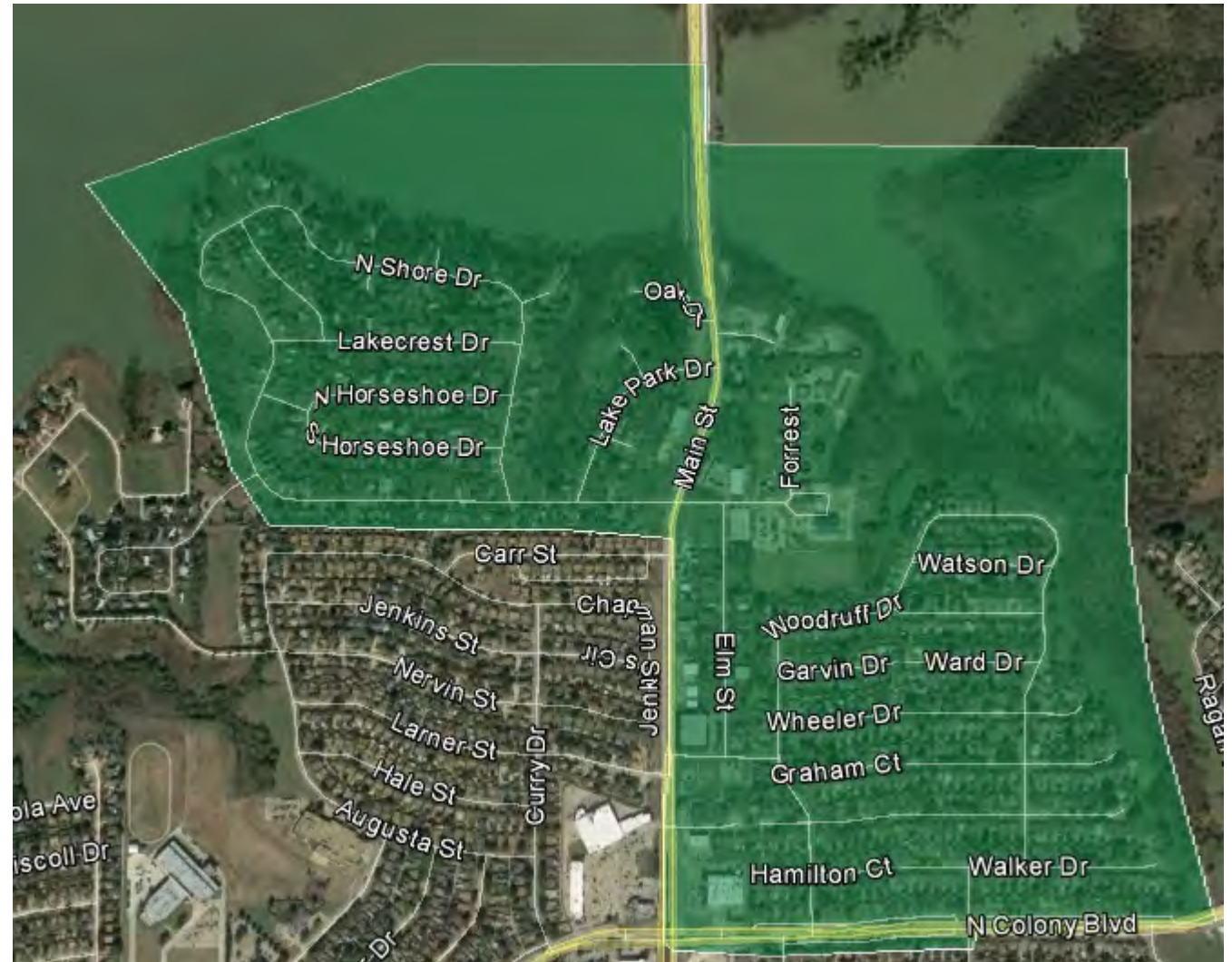
Hazardous areas highlighted on image.
Students would have to cross or travel along
Main St (FM 423) and then cross North
Colony Blvd.



This area is unchanged
from 2021-2022

046 – Lakeview MS – Area Two

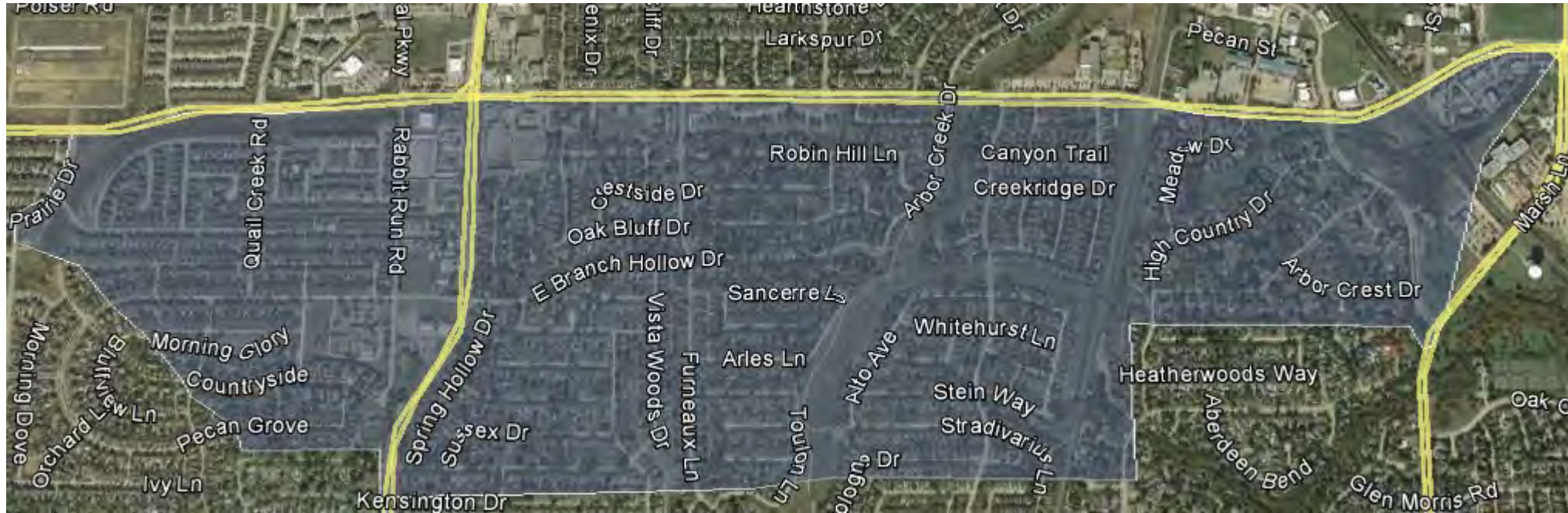
Hazardous areas highlighted on image.
Students would have to cross or travel along
Main St (FM 423).



This area is unchanged
from 2021-2022

047 – Arbor Creek MS – Area One

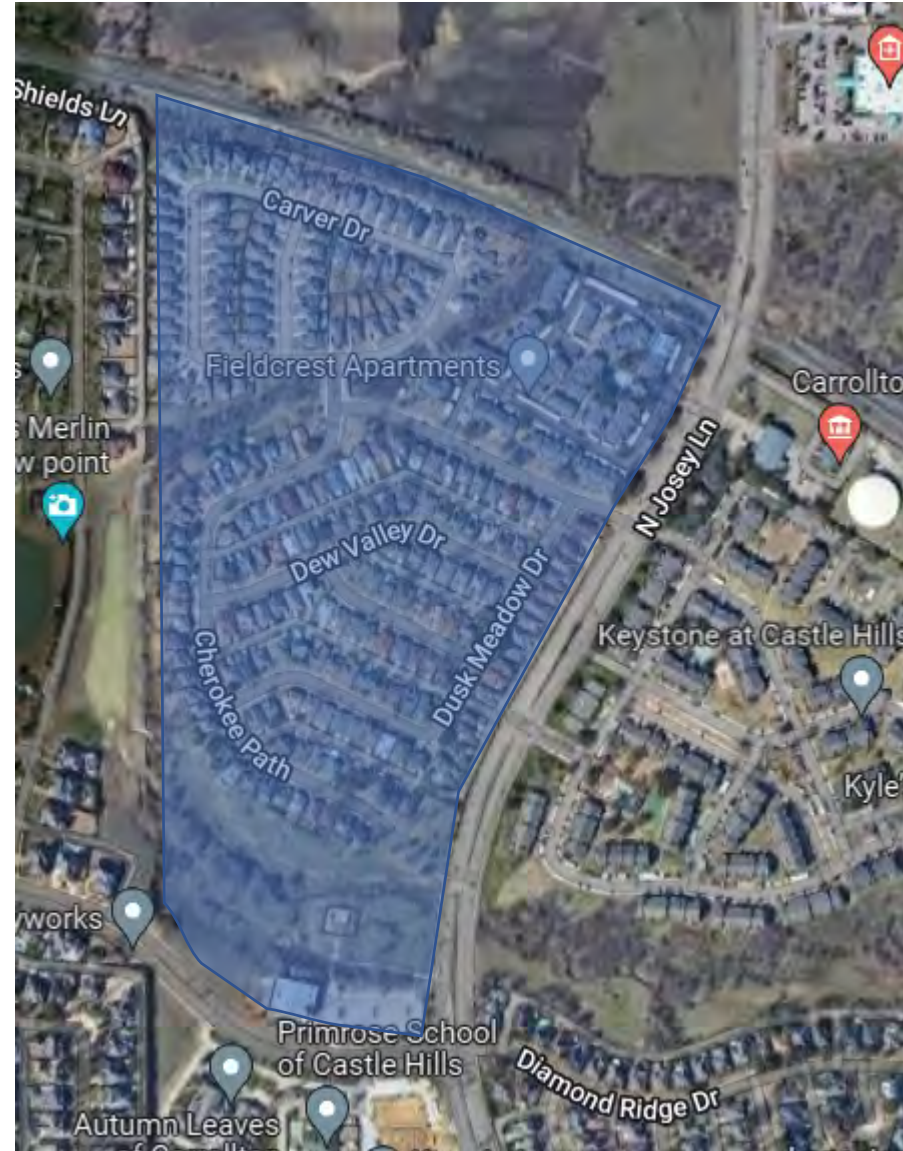
Hazardous areas highlighted on image. Students would have to cross or travel along E. Hebron Parkway.



This area is unchanged
from 2021-2022

047 – Arbor Creek MS Area Two

Hazardous areas outlined on image. Students would have to cross N Josey Ln.

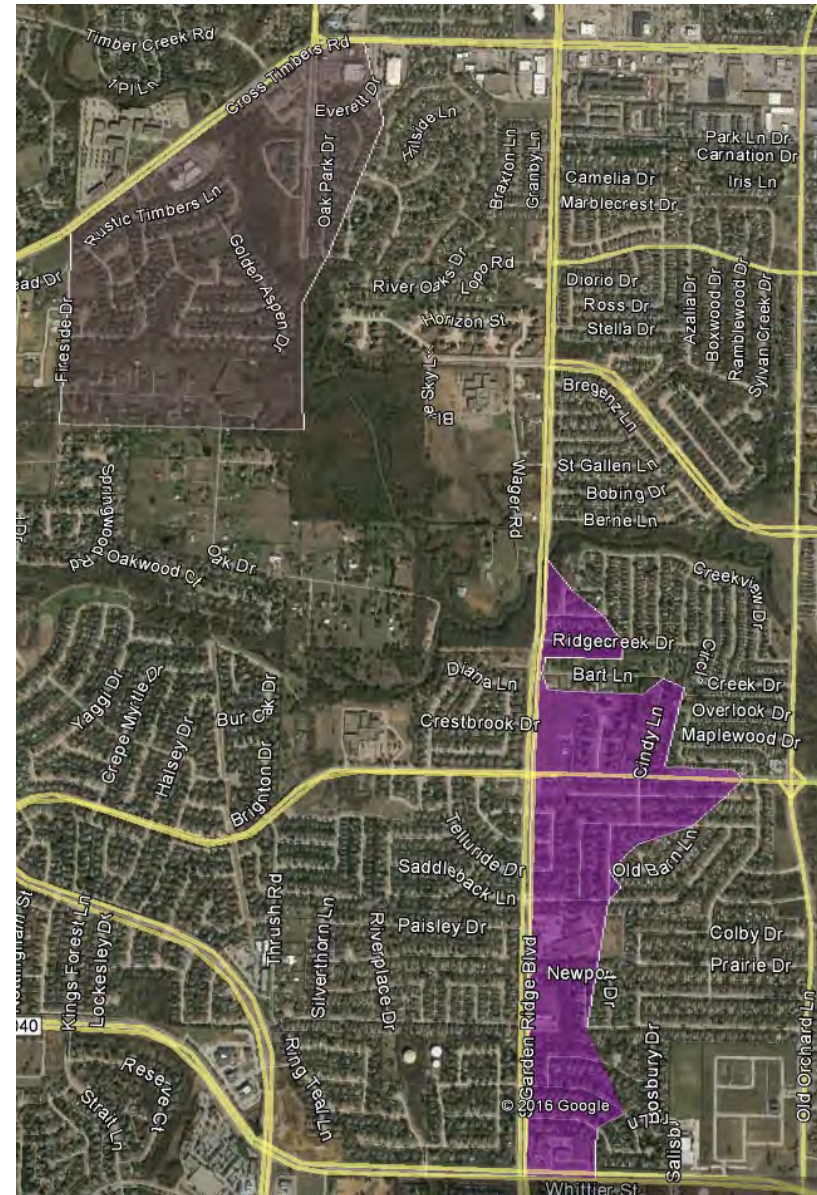


This area is unchanged
from 2021-2022

048 – Forestwood MS Area One

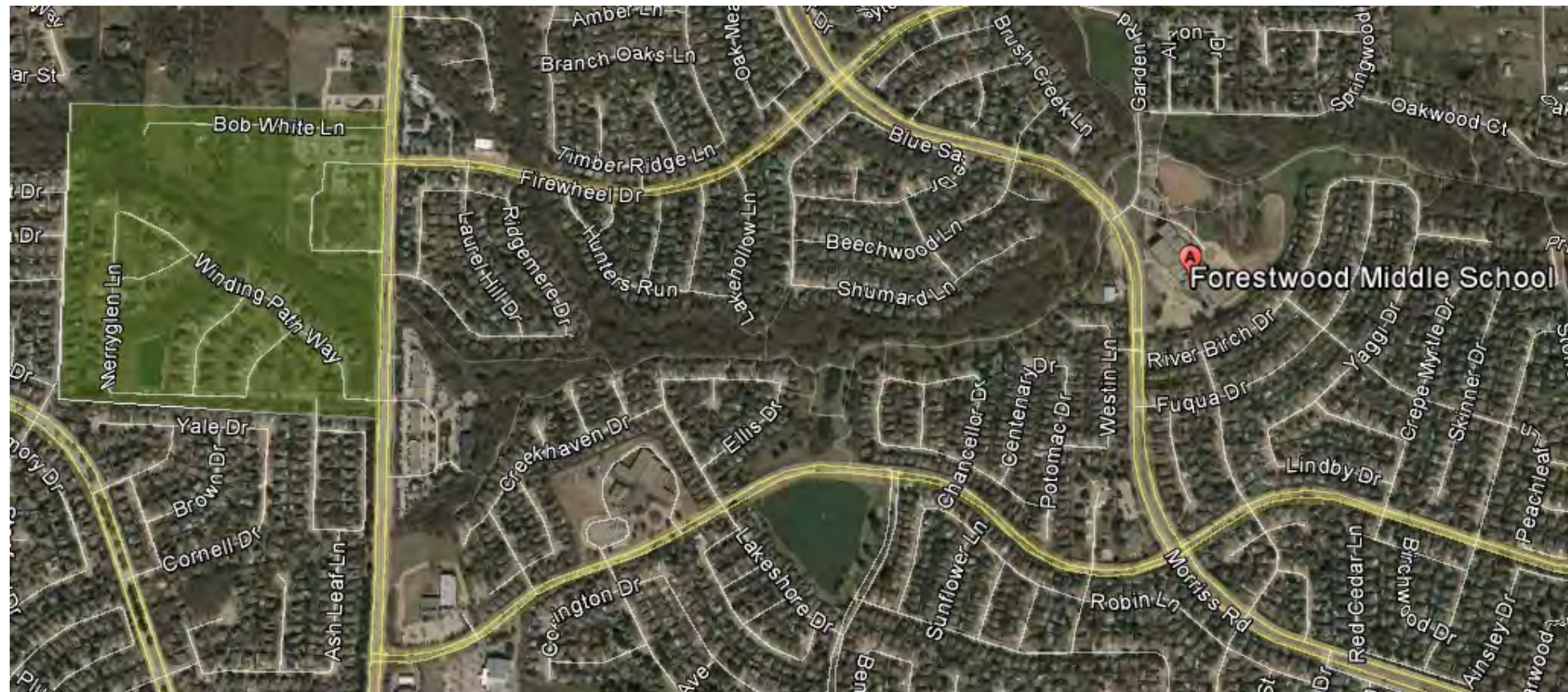
Hazardous areas highlighted on image.
Students would have to either cross S Garden
Ridge Blvd or travel along Cross Timbers Rd
or along and through neighborhood streets
with no sidewalks.

This area is unchanged
from 2021-2022



048 – Forestwood MS – Area Two

Hazardous areas highlighted on image. Students would have to cross Long Prairie Rd (FM 2499) and Morriss Rd, as well as walk along Firewheel Dr.



This area is unchanged
from 2021-2022

049 – Briarhill MS – Area One

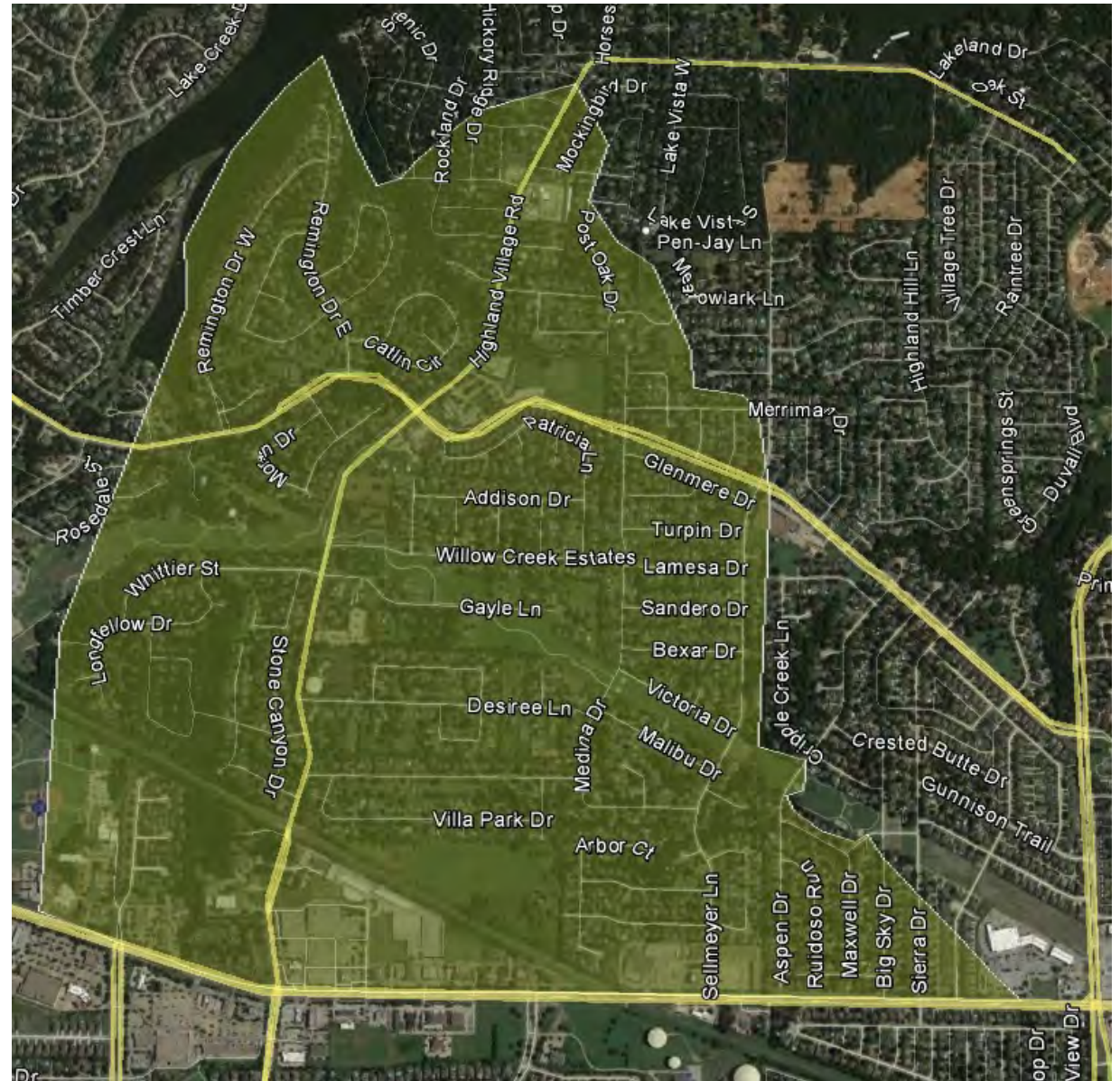
Hazardous areas highlighted on image.
Students would have cross or travel along
Village Pkwy, Highland Shores Blvd or Justin
Rd (FM 407).



This area is unchanged
from 2021-2022

049 – Briarhill MS – Area Two

Hazardous areas highlighted on image.
Students would have cross or travel along
Highland Village Rd, Highland Shores
Blvd/Brazos Blvd or Justin Rd (FM 407).



This area is unchanged
from 2021-2022

050 – DeLay MS

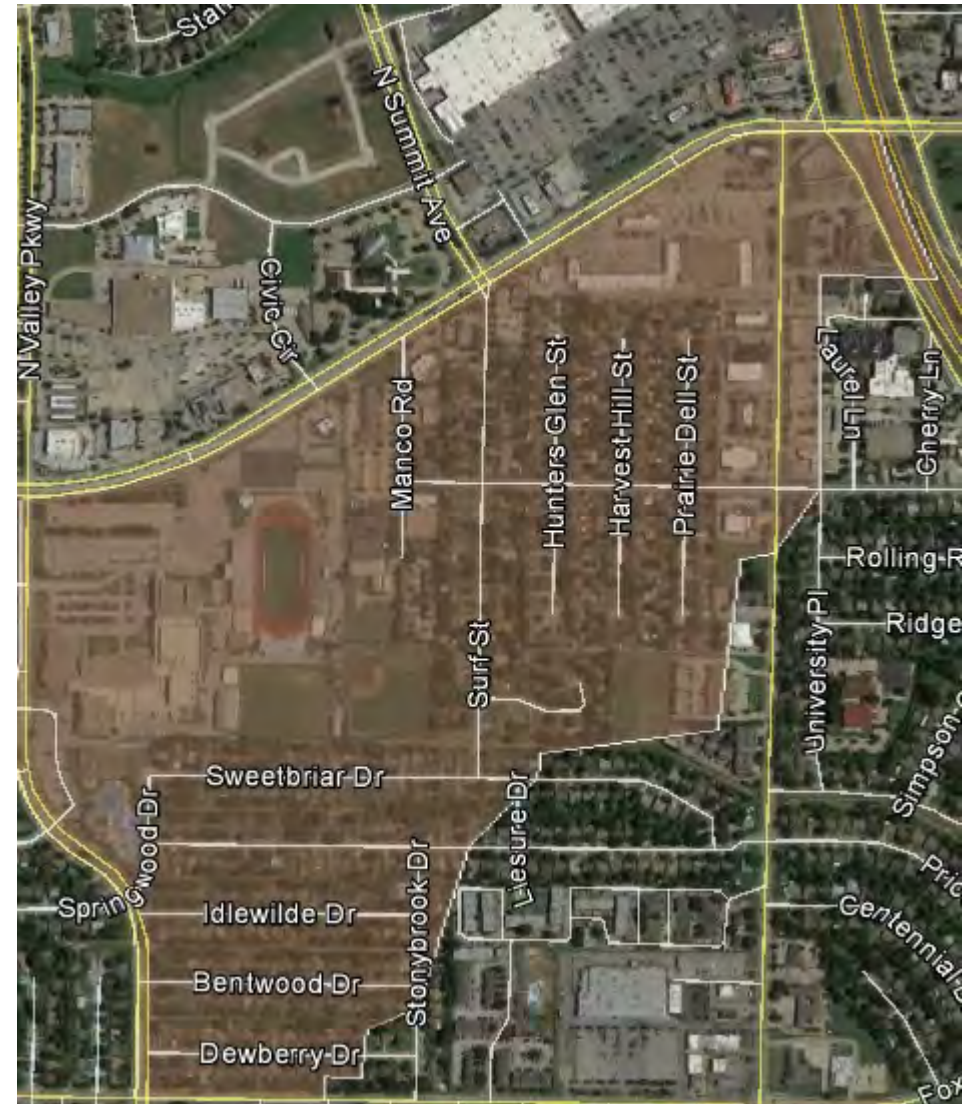
Hazardous areas highlighted on image.
Students would have cross or travel along
Valley Ridge Blvd or Mill St.



This area is unchanged
from 2021-2022

052 – Huffines MS – Area One

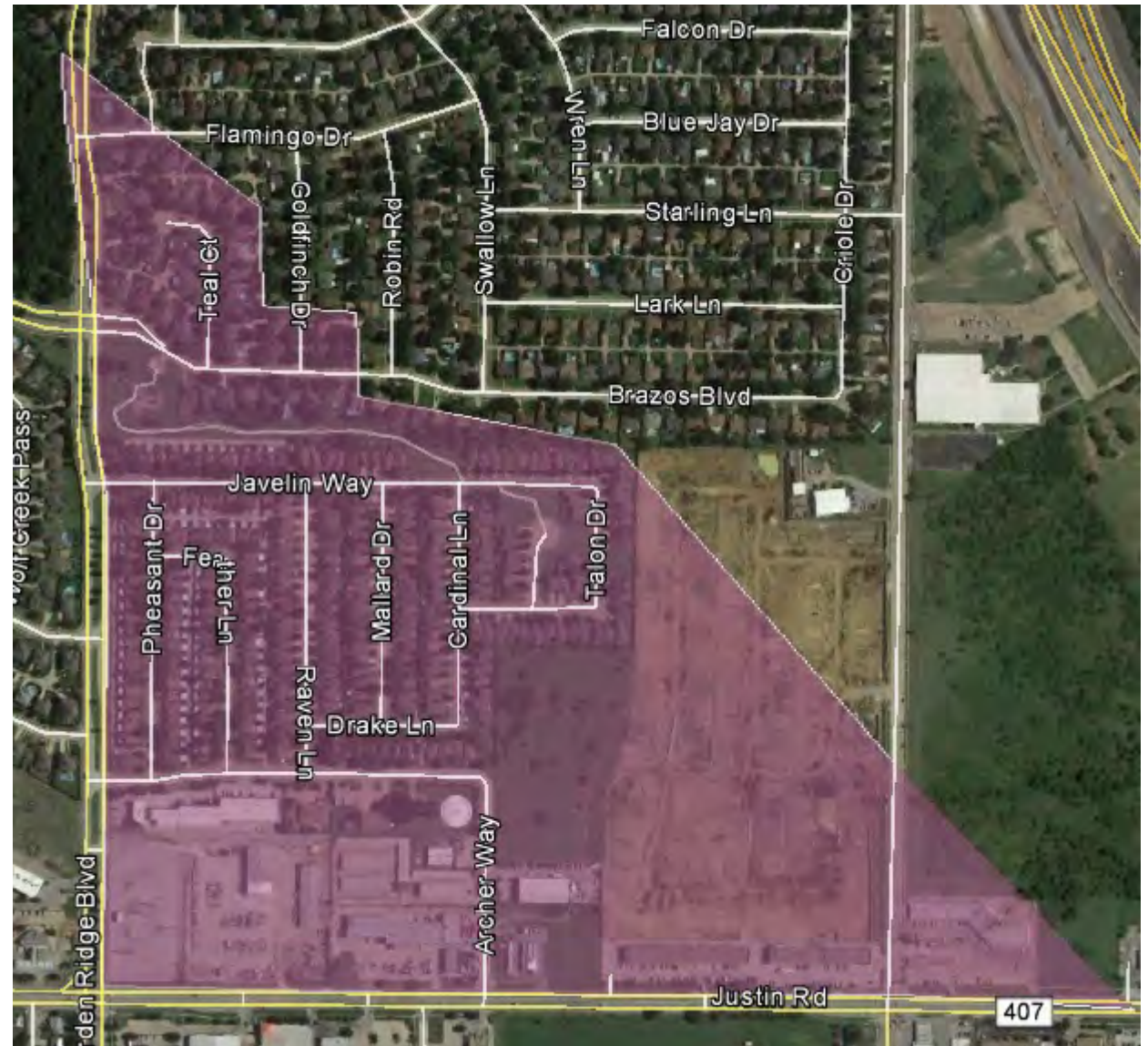
Hazardous areas highlighted on image.
Students would have cross or travel along
Main St, College Pkwy and Valley Pkwy.



This area is unchanged
from 2021-2022

052 – Huffines MS – Area Two

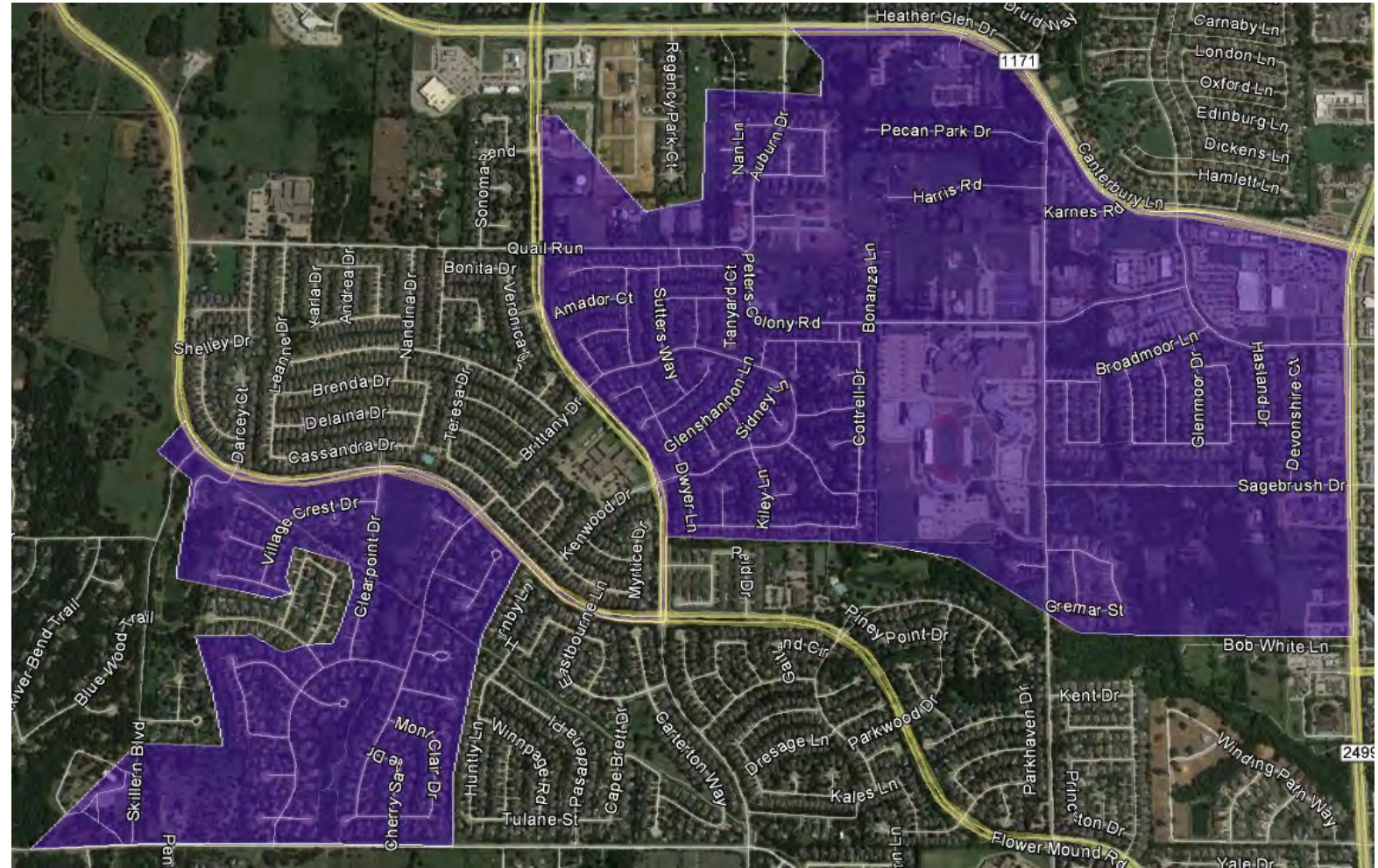
Hazardous areas highlighted on image.
Students would have cross or travel along
Garden Ridge Blvd and Justin Rd (FM 407).



This area is unchanged
from 2021-2022

053 – McKamy MS

Hazardous areas highlighted on image.
Students would have cross or travel along
Flower Mound Rd, Bruton Orand Blvd or
Old Settler's Rd.



This area is unchanged
from 2021-2022

053 – McKamy MS

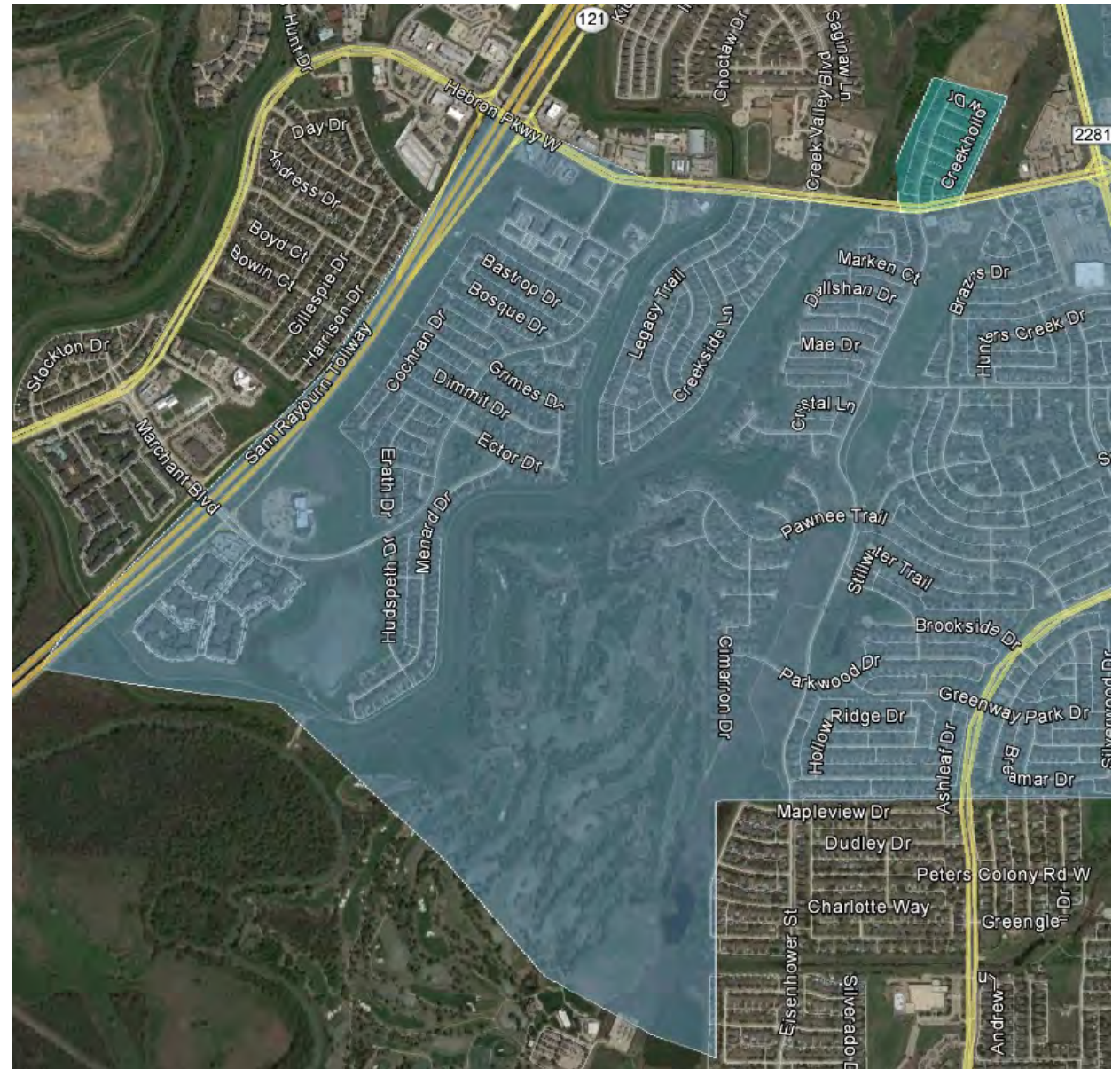
Hazardous areas highlighted on image. Students who reside within 2 miles walking distance in this area would have travel along Wichita Trail with no sidewalks. The area within the updated boundary change to the west of the shaded area qualifies as 2 or more mile eligible.



This area is updated due to
boundary changes for 2022-2023

054 – Creek Valley MS – Area One

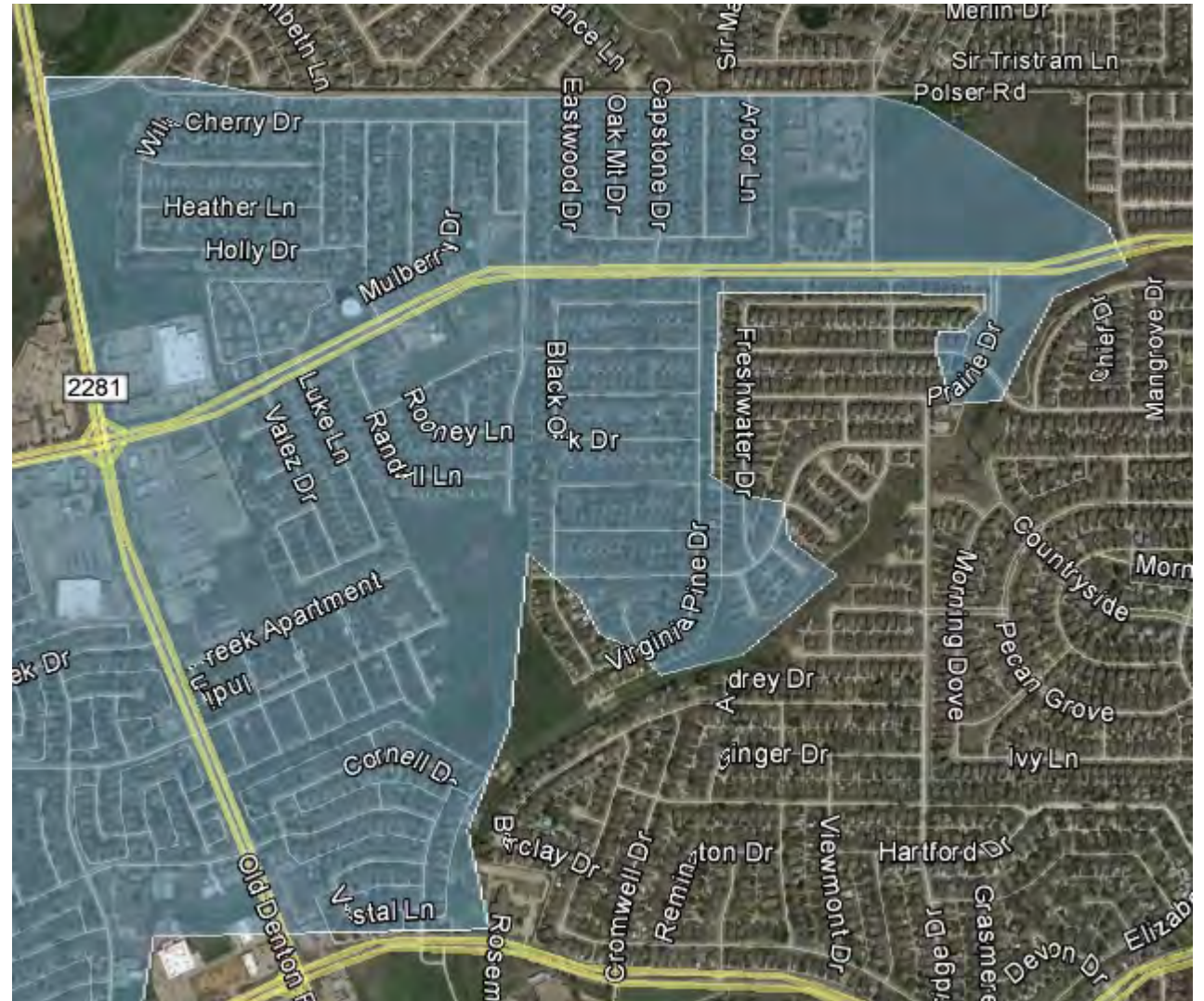
Hazardous areas highlighted on image. Students would have cross or travel along Hebron Pkwy, Old Denton Rd or Rosemeade Pkwy.



This area is unchanged
from 2021-2022

054 – Creek Valley MS – Area Two

Hazardous areas highlighted on image.
Students would have cross or travel along
Hebron Pkwy or Old Denton Rd.

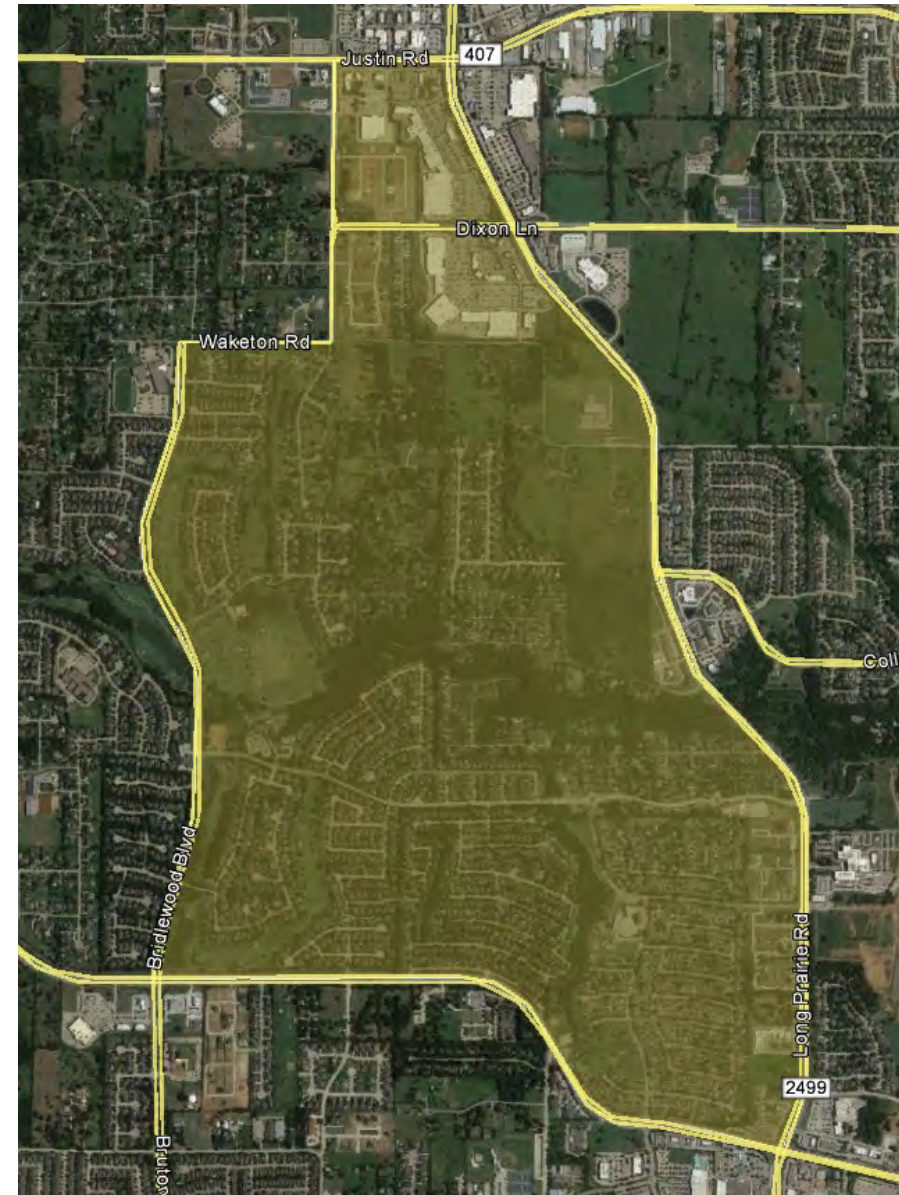


This area is unchanged
from 2021-2022

055 – Downing MS – Area One

Hazardous areas highlighted on image.
Students would have cross or travel along
Justin Rd, Dixon Ln, Long Prairie Rd,
Bridlewood Blvd or Cross Timbers Rd.
Also, paths through neighborhoods may
not have complete sidewalks.

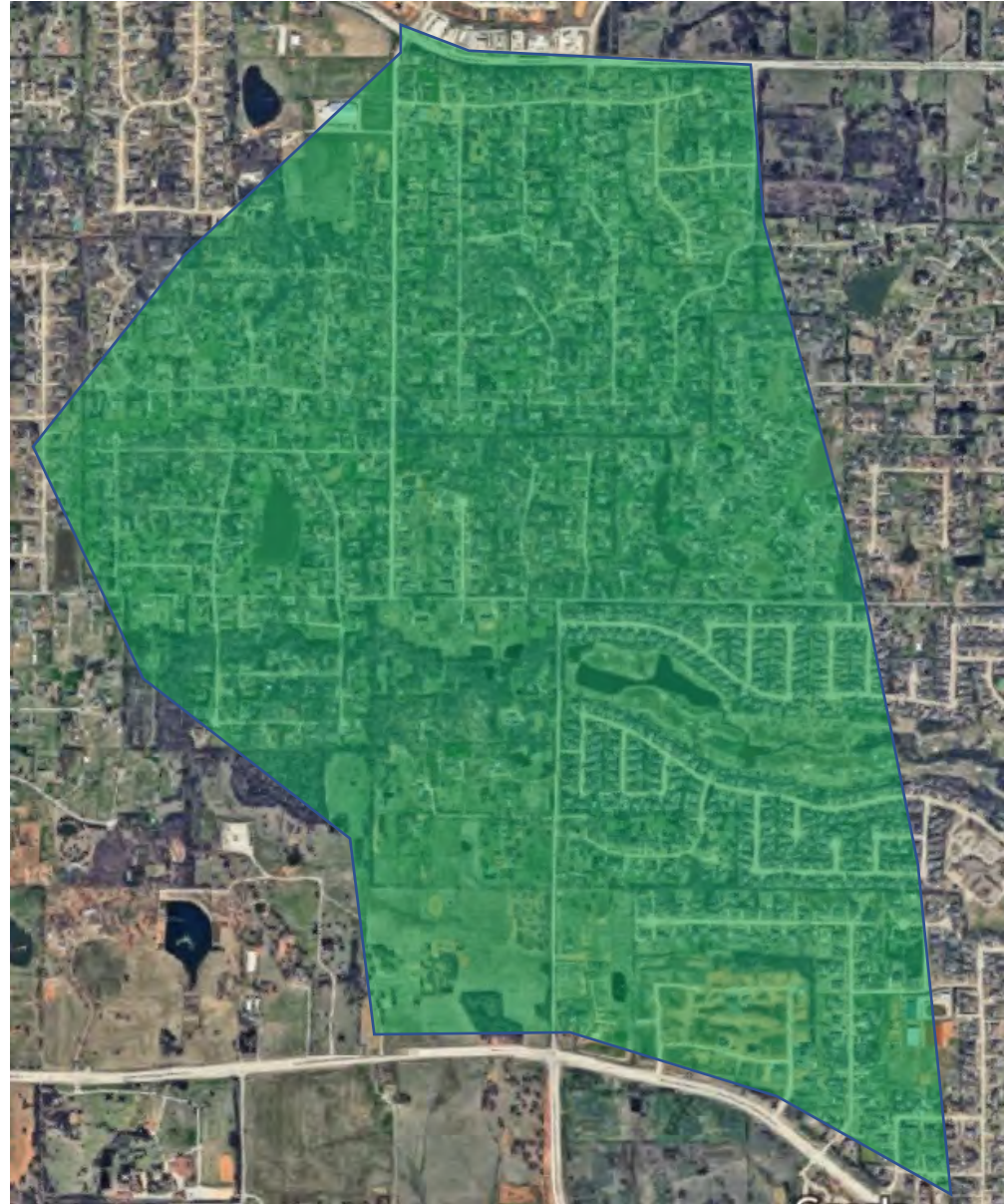
This area is unchanged
from 2021-2022



055 – Downing MS – Area Two

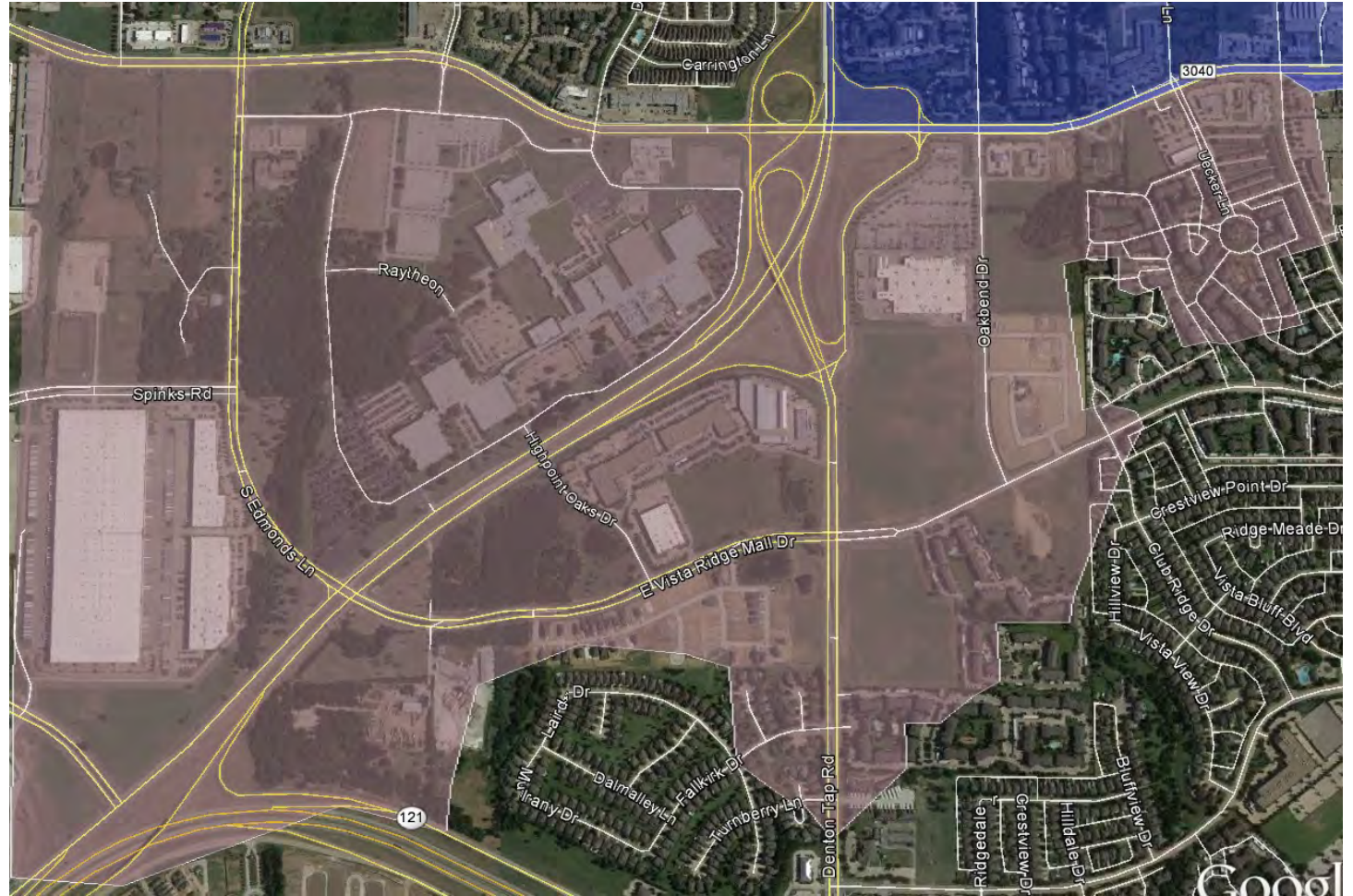
Hazardous areas highlighted on image.
Students would have cross or travel along
Justin Rd, Dixon Ln, Long Prairie Rd,
Bridlewood Blvd or Cross Timbers Rd.
Also, paths through neighborhoods may
not have complete sidewalks.

The area served is unchanged
from 2021-2022; map
updated for 2022-2023



056 – Durham MS – Area One

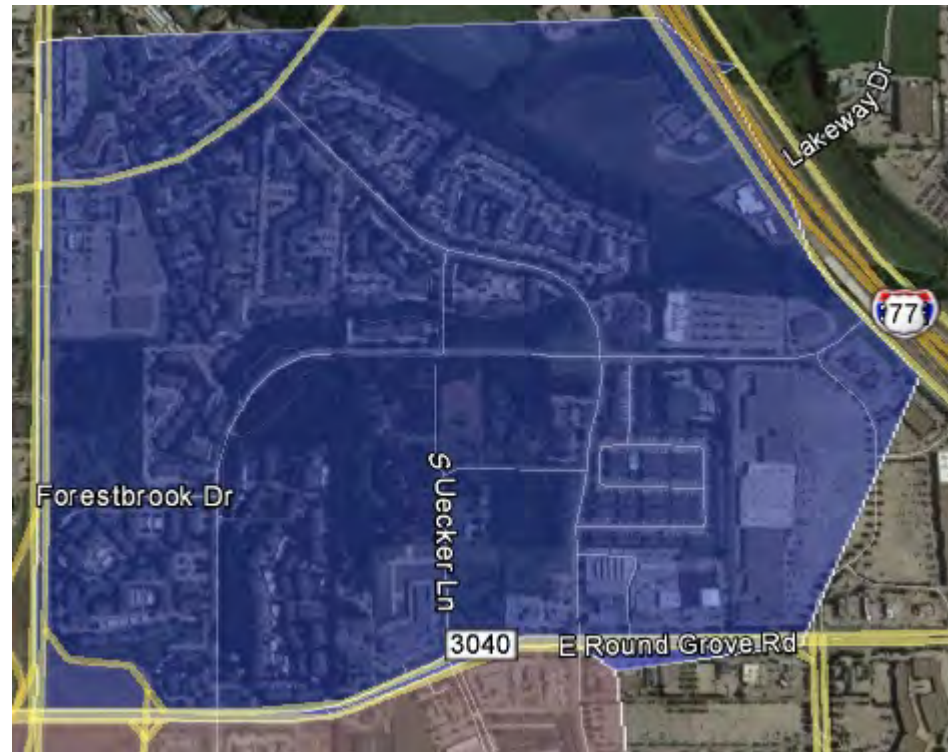
Hazardous areas highlighted on image.
Students would have cross or travel along
Edmonds Ln/Vista Ridge Mall Dr, or Round
Grove Rd (FM 3040).



This area is unchanged
from 2021-2022

056 – Durham MS – Area Two

Hazardous areas highlighted on image.
Students would have cross or travel along
Round Grove Rd (FM 3040) or TX-121
Business.

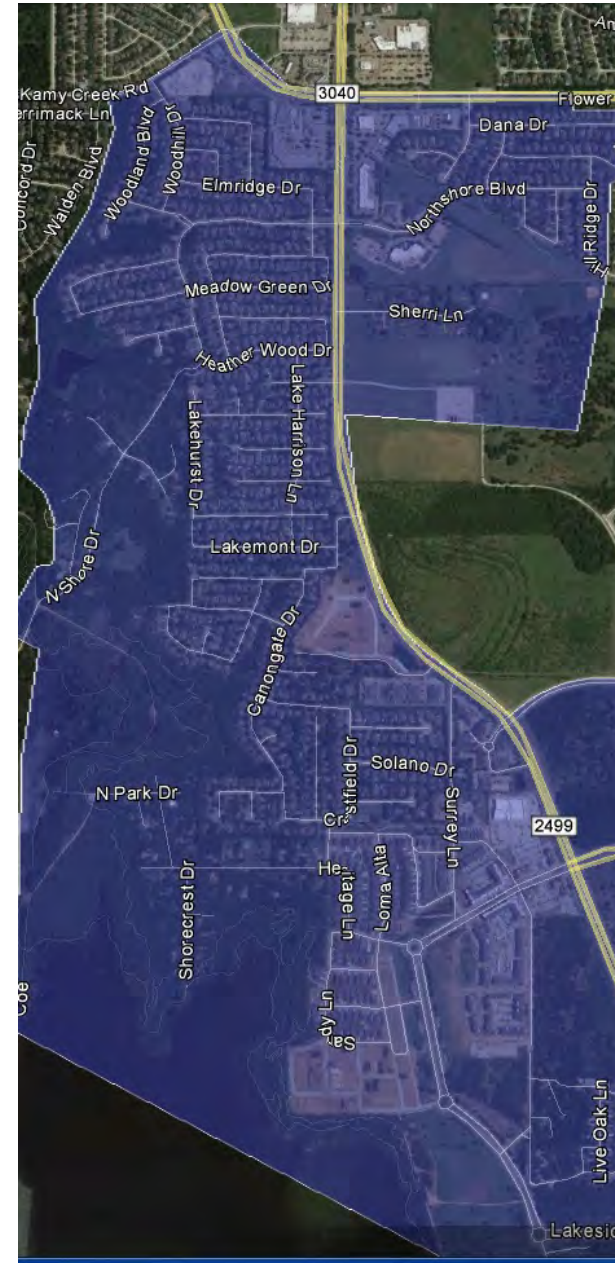


This area is unchanged
from 2021-2022

058 – Shadow Ridge MS – Area One

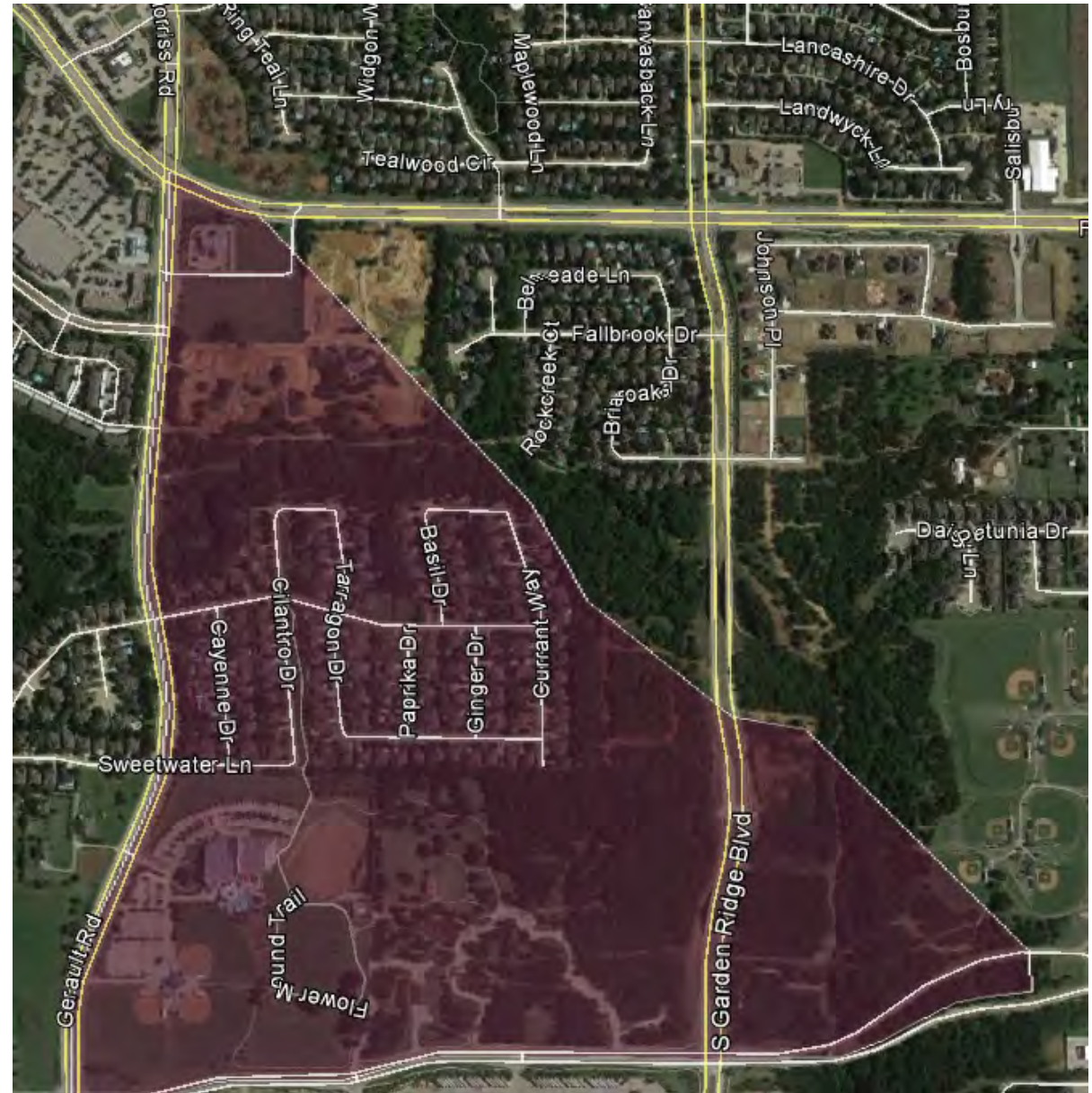
Hazardous areas highlighted on image. Students would have cross or travel along Long Prairie Rd (FM 2499) or Flower Mound Rd (FM 3040).

This area is unchanged
from 2021-2022



058 – Shadow Ridge MS – Area Two

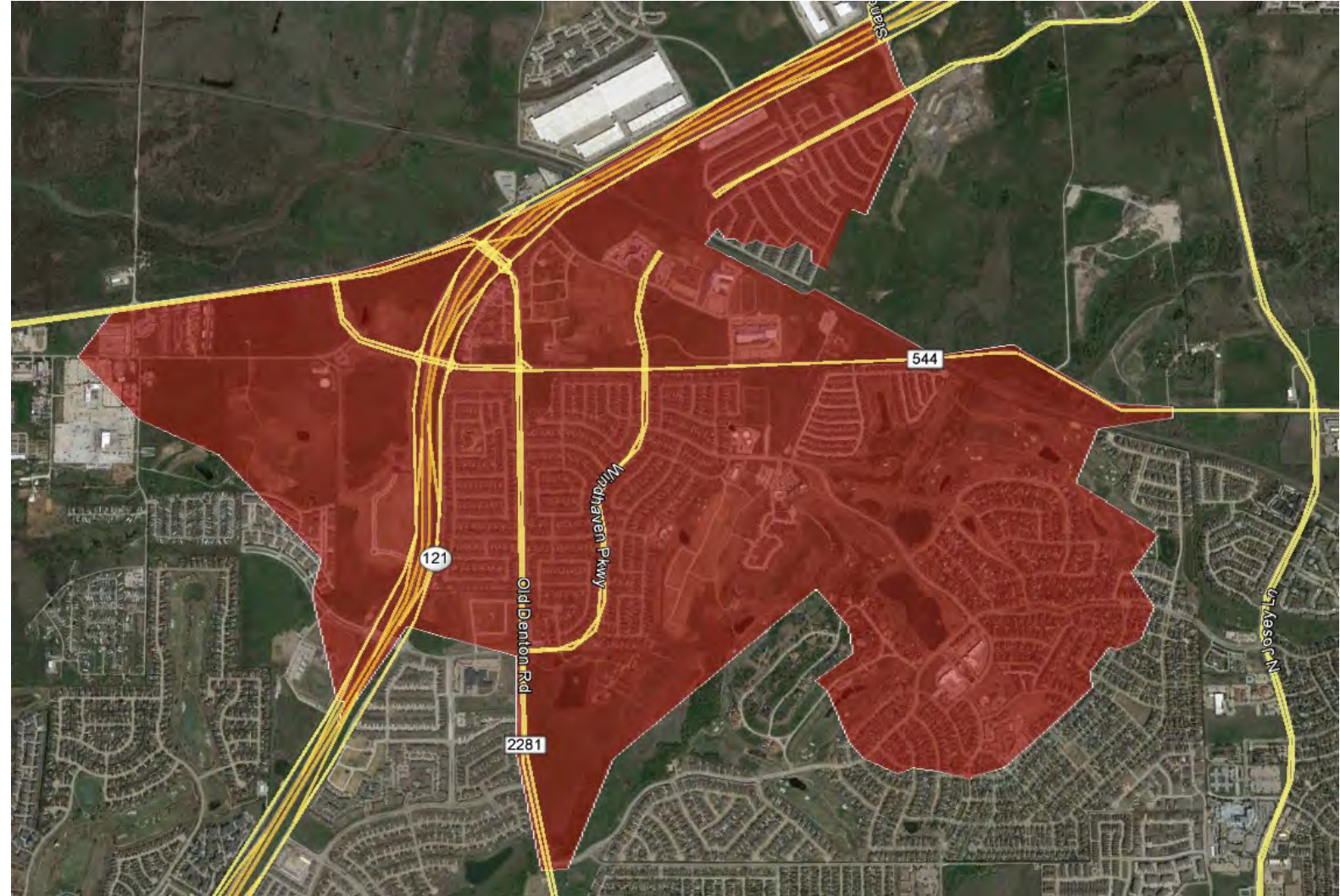
Hazardous areas highlighted on image. Students would have cross or travel along Gerault Rd.



This area is unchanged
from 2021-2022

059 – Killian MS

Hazardous areas highlighted on image.
Students would have cross or travel along
FM 544, TX-121 (Sam Rayburn Tollway) or
Old Denton Rd (FM 2281).



This area is unchanged
from 2021-2022